FLOOR PLAN

SCALE : 1/4" = 1'-0"

GREAT CARE AND EFFORT HAVE GONE INTO THE CREATION OF THESE BLUEPRINTS. HOWEVER, BECAUSE OF THE VARIANCE IN GEOGRAPHIC LOCATIONS, PLANS' USE AND INTERPRETATION, WE WILL ASSUME NO RESPONSIBILITY FOR ANY MISTAKES, DUE TO ERRORS, OMISSIONS, OR DEFICIENCIES ON THESE PLANS. OWNER/BUILDER MUST COMPLY WITH LOCAL BUILDING CODES PRIOR TO AND DURING COMMENCEMENT OF CONSTRUCTION. THESE PLANS ARE THE PROPERTY OF PLAN STYLES, AND ONLY THE RIGHT TO BUILD ONE HOUSE ONCE IS GIVEN TO THE PURCHASER. ANY COPYING, TRACING, OR ALTERING OF THESE PLANS IS NOT PERMITTED. VIOLATORS WILL BE SUBJECT TO PROSECUTION TO THE FULL EXTENT OF THE LAW.

3537 WEST 7TH STREET, SUITE 7
FORT WORTH, TEXAS 76107
(817) 763-0555 (800) 368-6602
www.kendickdesigns.com
kerry@kendickdesigns.com

PLAN STYLES

KERRY D. DICK, AIBD © PLANSTYLES

R-84814

3704 BRIGHTON RD., FORT WORTH, TX.

A HOME ADDITION FOR
THE TITUS FAMILY

SHEET 3 OF 7

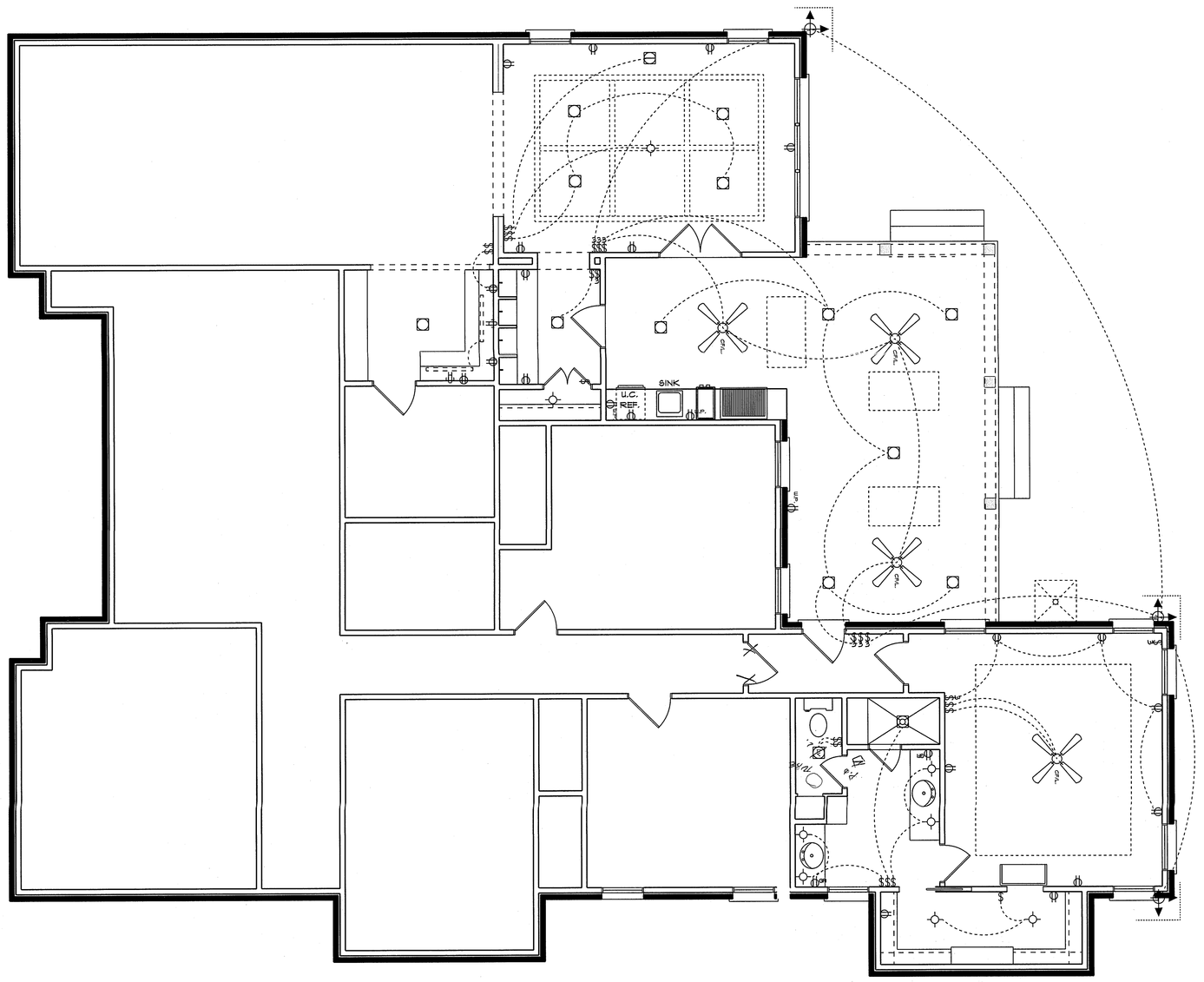

ELECTRICAL PLAN

SCALE: 1/4" = 1'0"

R-84814 | 3704 BRIGHTON RD., FORT WORTH, TX.

A HOME ADDITION FOR
THE TITUS FAMILY

SHEET 4 OF 7

PLAN STYLES
KERRY D. DICK, AIBD © PLANSTYLES

3537 WEST 7TH STREET, SUITE 7
FORT WORTH, TEXAS 76107
(817) 763-0555 (800) 368-6602
www.kendickdesigns.com
kerry@kendickdesigns.com

GREAT CARE AND EFFORT HAVE GONE INTO THE CREATION OF THESE BLUEPRINTS. HOWEVER, BECAUSE OF THE VARIANCE IN GEOGRAPHIC LOCATIONS, PLANSTYLES BY KEN DICK WILL NOT ASSUME LIABILITY FOR ANY DAMAGES DUE TO ERRORS, OMISSIONS, OR DEFICIENCIES ON THESE PLANS. OWNER/BUILDER MUST COMPLY WITH LOCAL BUILDING CODES PRIOR TO AND DURING COMMENCEMENT OF CONSTRUCTION. THE PURCHASE OF THESE PLANS ENTITLES THE BUYER TO CONSTRUCT THIS HOUSE ONLY ONCE. ANY COPYING, TRACING, OR ALTERING OF OF THESE PLANS IS NOT PERMITTED. VIOLATORS WILL BE SUBJECT TO PROSECUTION UNDER STATE AND FEDERAL COPYRIGHT LAWS.

REAR ELEVATION

SCALE : 1/4" = 1'- 0"

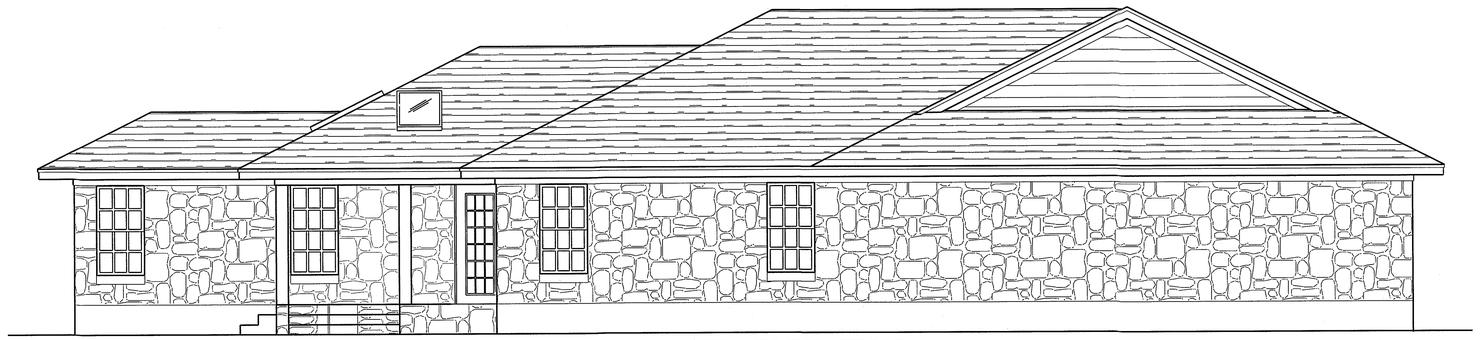

LEFT ELEVATION

SCALE : 1/4" = 1'- 0"

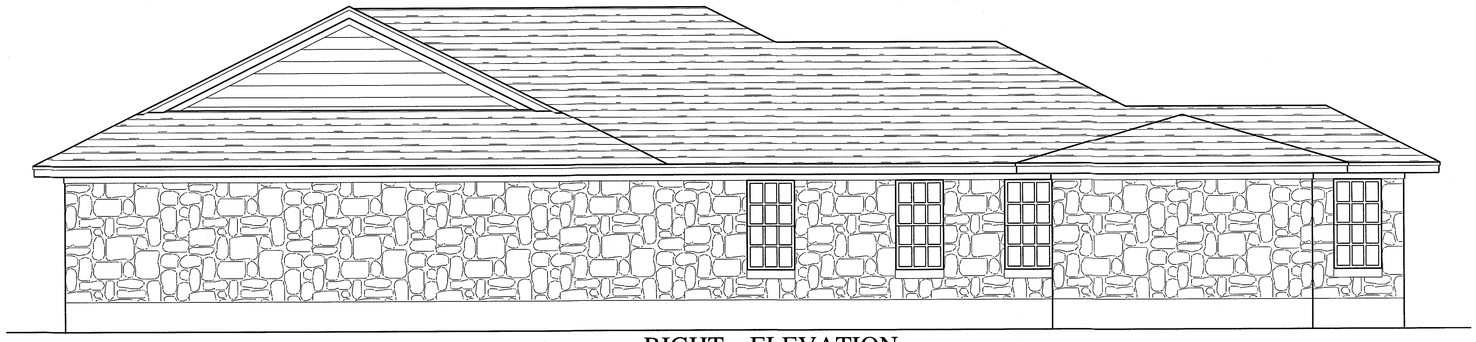

RIGHT ELEVATION

SCALE : 1/4" = 1'- 0"



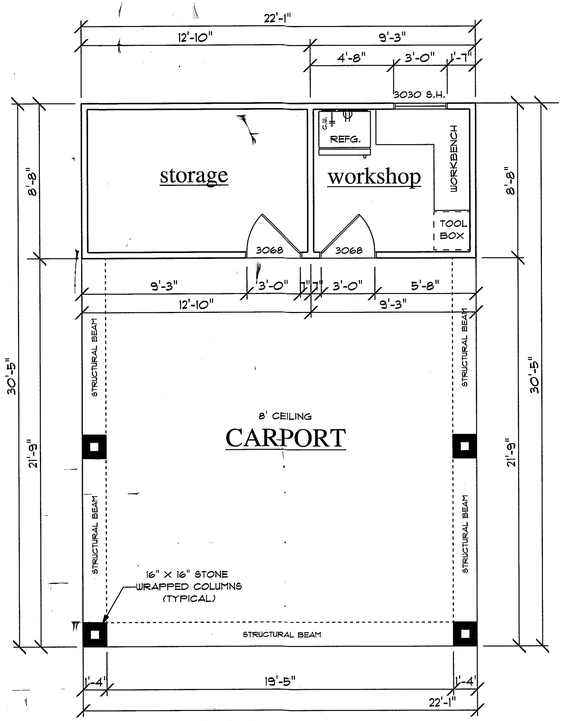

FLOOR PLAN

SCALE : 1/4" = 1'- 0"

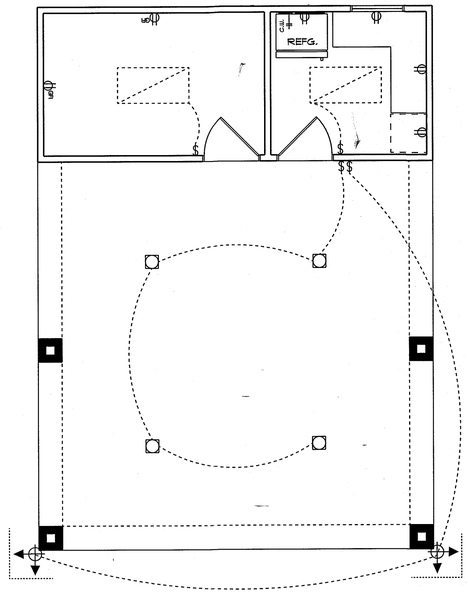

ELECTRICAL PLAN

SCALE: 1/4" = 1'0"

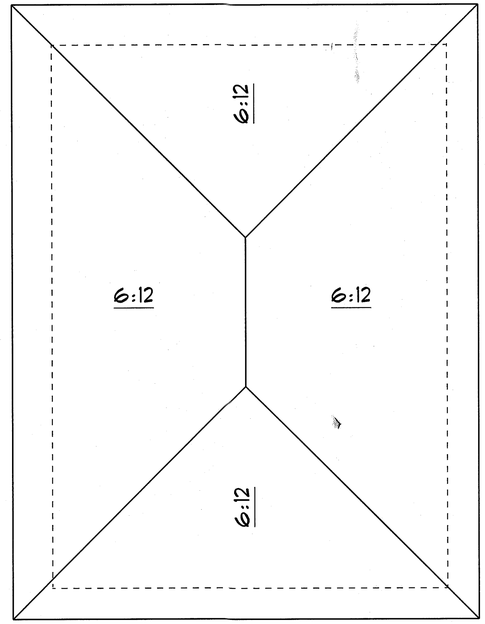

ROOF PLAN

SCALE : 1/4" = 1'- 0"

AREAS:
STORAGE 171 SQ. FT.
CARPORT 481 SQ. FT.

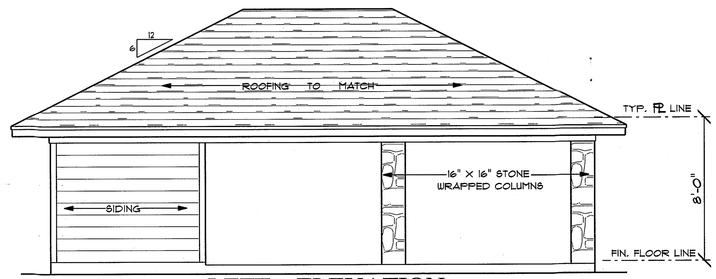

LEFT ELEVATION

SCALE : 1/4" = 1'- 0"

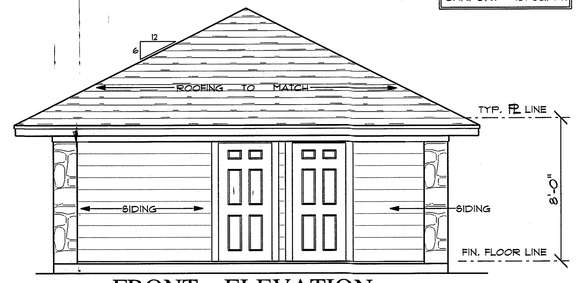

FRONT ELEVATION

SCALE : 1/4" = 1'- 0"

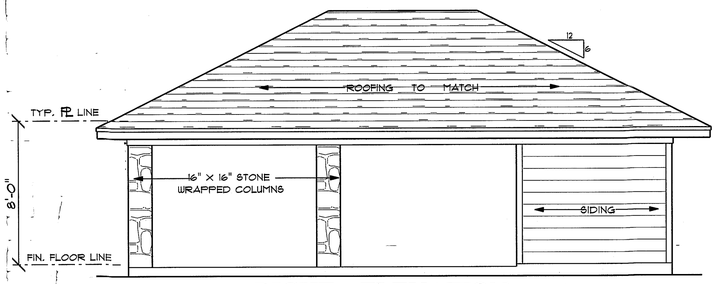

RIGHT ELEVATION

SCALE : 1/4" = 1'- 0"

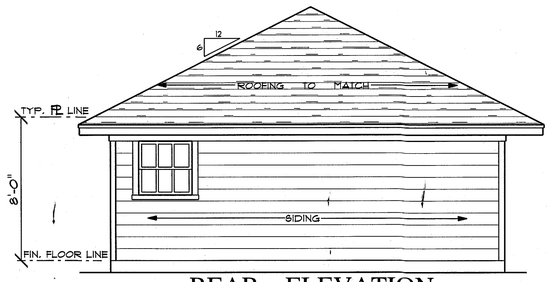

REAR ELEVATION

SCALE : 1/4" = 1'- 0"

GREAT CARE AND EFFORT HAVE GONE INTO THE CREATION OF THESE BLUEPRINTS. HOWEVER, BECAUSE OF THE VARIANCE IN GEOGRAPHIC LOCATIONS, PLANSTYLES BY KEN DICK WILL NOT ASSUME LIABILITY FOR ANY DAMAGES DUE TO ERRORS, OMISSIONS, OR DEFICIENCIES ON THESE PLANS. OWNER/BUILDER MUST COMPLY WITH LOCAL BUILDING CODES PRIOR TO AND DURING COMMENCEMENT OF CONSTRUCTION. THE PURCHASE OF THESE PLANS ENTITLES THE BUYER TO CONSTRUCT THIS HOUSE ONLY ONCE. ANY DUPLICATING, TRACING, OR ALTERING OF [illegible]

3537 WEST 7TH STREET, SUITE 7
FORT WORTH, TEXAS 76107
(817) 763-0555 (800) 368-6602
www.kendickdesigns.com

PLAN STYLES
KERRY D. DICK, AIBD

R-84814

3704 BRIGHTON RD., FORT WORTH, TX.

A HOME ADDITION FOR
THE TITUS FAMILY

SHEET 7 OF

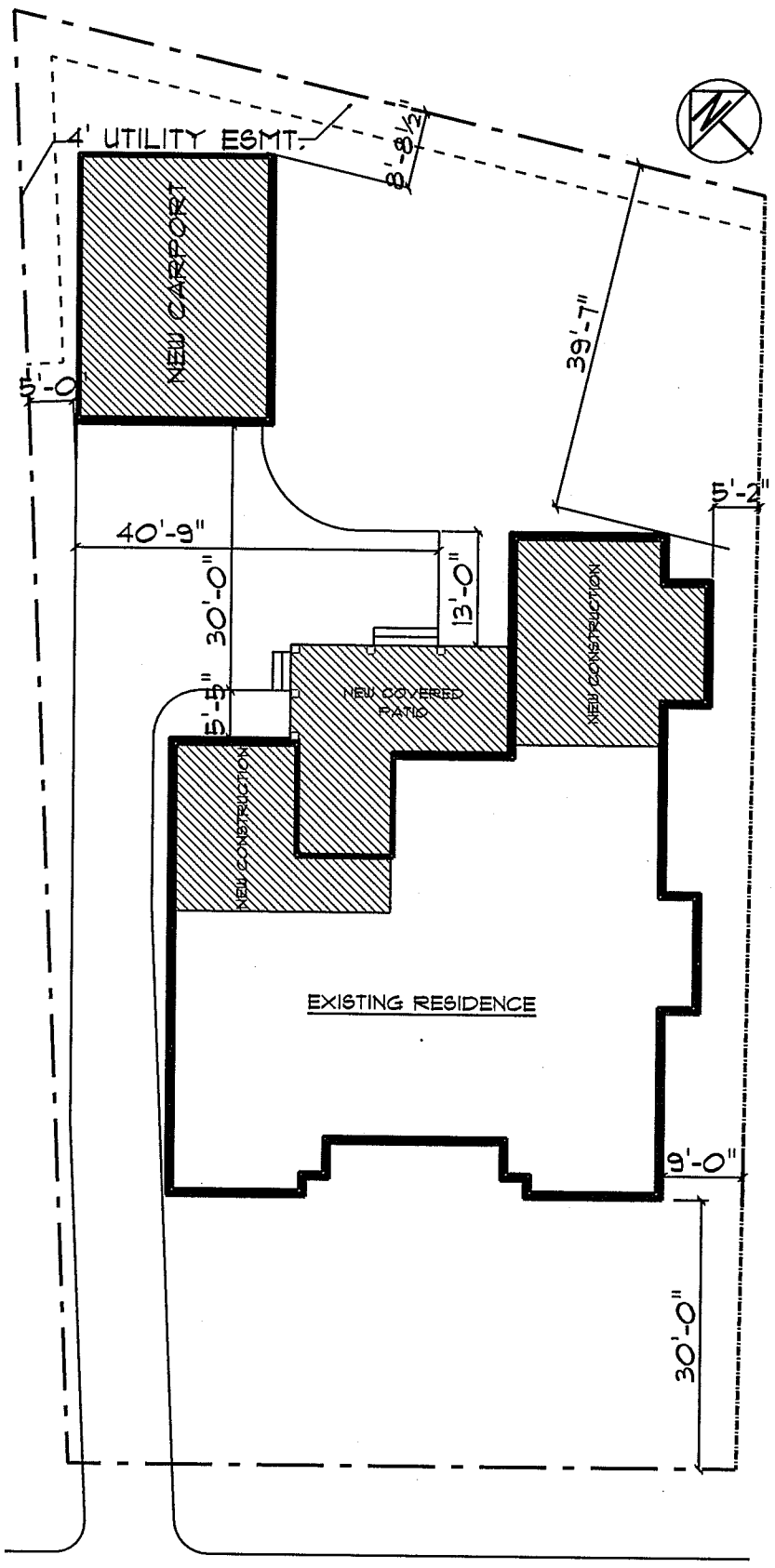

PROJECT LOCATION:
3704 BRIGHTON RD.
FORT WORTH, TX. 76109

PLOT PLAN

SCALE : 1" = 20'- 0"