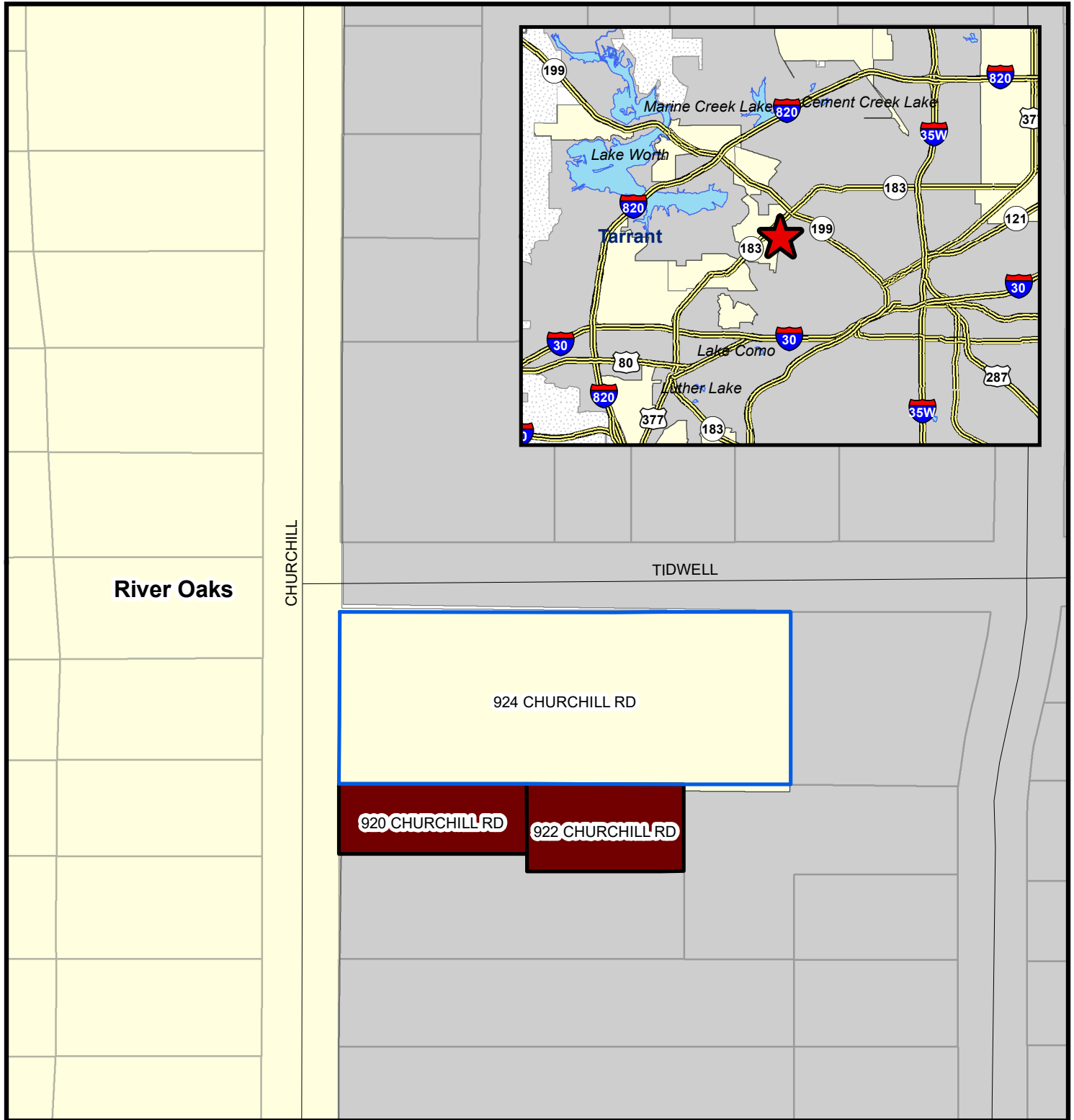





Boundary Adjustment BAX-18-003




Exhibit A

Approximately 0.32 Acres



Fort Worth DESIGNATION

-  Full Purpose
-  Limited Purpose
-  Extraterritorial Jurisdiction

-  Castleberry ISD's bus barn
-  Boundary Adjustment Area
-  Adjacent Cities

0 25 50 100 Feet
1:1,200




Planning & Development Department
11/13/2018

COPYRIGHT 2018 CITY OF FORT WORTH UNAUTHORIZED REPRODUCTION IS A VIOLATION OF APPLICABLE LAWS. THIS DATA IS TO BE USED FOR A GRAPHICAL REPRESENTATION ONLY. THE ACCURACY IS NOT TO BE TAKEN / USED AS DATA PRODUCED FOR ENGINEERING PURPOSES OR BY A REGISTERED PROFESSIONAL LAND SURVEYOR. THE CITY OF FORT WORTH ASSUMES NO RESPONSIBILITY FOR THE ACCURACY OF SAID DATA.

Boundary Adjustment - BAX-18-003

Aerial of Boundary Adjustment and Surrounding Area

Exhibit B



1:8,400



Planning & Development Department
11/13/2018

- City of Fort Worth
- Boundary Adjustment Area
- Castleberry ISD's bus barn
- City of River Oaks

COPYRIGHT 2018 CITY OF FORT WORTH UNAUTHORIZED REPRODUCTION IS A VIOLATION OF APPLICABLE LAWS. THIS DATA IS TO BE USED FOR A GRAPHICAL REPRESENTATION ONLY. THE ACCURACY IS NOT TO BE TAKEN / USED AS DATA PRODUCED FOR ENGINEERING PURPOSES OR BY A REGISTERED PROFESSIONAL LAND SURVEYOR. THE CITY OF FORT WORTH ASSUMES NO RESPONSIBILITY FOR THE ACCURACY OF SAID DATA.