TRAVERTINE LN
ROAD CLOSED
SHEET A-9E
RIVERSIDE DR
SHEET A-9C
SHEET A-9B
SHEET A-9D
FOSSIL CREEK BLVD
ROAD CLOSED
ROAD CLOSED
ROAD CLOSED
ROAD CLOSED
SHEET A-9F
RIVERSIDE DR
STRATUM DR
SANDSHELL DR
SANDSHELL DR
MICA
CH ROBINSON
HAGGAR
MICA
CH ROBINSON
HAGGAR
CH ROBINSON
HAGGAR
CH ROBINSON
HAGGAR
MICA
CH ROBINSON
HAGGAR
ROAD WORK AHEAD
CW20-1D 48x48
DETOUR AHEAD
CW20-2D 48x48
320'
320'
DETOUR
M4-10R 48x18
M4-10L 48x18
DETOUR
M4-10L 48x18
DETOUR
M4-10R 48x18
DETOUR
M4-10R 48x18
DETOUR
M4-10L 48x18
DETOUR
M4-10R 48x18
DETOUR
DETOUR
DETOUR



REVISIONS

NO.	△	DESCRIPTION	DATE
1	△		
2	△		
3	△		

FREESE AND NICHOLS
4055 International Plaza, Suite 200
Fort Worth, TX 76109-4895
Phone - (817) 735-7300
Fax - (817) 735-7491
Web - www.freese.com

TCP LEGEND

- CONSTRUCT THIS PHASE
- PLASTIC DRUM @ 20' O.C.
- TWO-WAY PADDLE @ 10' O.C.
- TYPE III BARRICADE
- TRAFFIC FLOW
- TWO WAY SIGN

Freese and Nichols, Inc.
Texas Registered Engineering Firm F-2144

CONSTRUCTION NOTES

NOTE: CONTRACTOR SHALL PROTECT ALL EXISTING TREES, FENCES, RETAINING WALLS AND STRUCTURES UNLESS OTHERWISE NOTED.

THE CONTRACTOR SHALL CONTACT THE FOLLOWING AT LEAST 48 HOURS PRIOR TO EXCAVATING AT EACH LOCATION:

AT&T	(817)-338-5037
FORT WORTH WATER DEPT.-FIELD OPERATIONS	(817) 871-8296
FORT WORTH T&PW	(817) 392-5448
ATMOS ENERGY	(817) 207-2831
ONCOR GAS & ELECTRIC	(817) 403-6913
CHARTER COMM.	(214) 714-0113
FIBERLIGHT	(214) 755-6741
ZAYO	(817) 665-8410
ALL OTHER FACILITIES	1-800-DIG-TESS

HORIZONTAL & VERTICAL CONTROL

INTERNAL #FT113374
FILE #X-22485
CITY PROJECT # 02183

K-2288
MAPSCO NO. 77M, 78J,K,L,M

CITY OF FORT WORTH, TEXAS

TRANSPORTATION AND PUBLIC WORKS

INFRASTRUCTURE DESIGN AND CONSTRUCTION

RIVERSIDE DRIVE-FOSSIL CREEK BOULEVARD ROUNDABOUT

PHASE I LAYOUT

DESIGNED:	FULL SIZE SCALE:	DATE:	SHEET
DRAWN:		10/11/2013	A-9B OF A-45

INTERNAL# 0000 K-0000 PAVING AND DRAINAGE IMPROVEMENTS RIVERSIDE DRIVE-FOSSIL CREEK BOULEVARD

cv-trt-pl-align01.dgn
aerial.dgn
cv-trt-pl-road01.dgn
348border.dgn
cv-trt-detour-phase03.dgn

MicroStation V8 User: mra Office: Fort Worth
FT113374 N:\if\Drawings\cv-trt-pl-detour-phase1A.sht
Plot Scale: 60.0001 ' / in. Plot Offset: 0.0000, 0.0000
Date: Nov. 25, 2013 - 09:09:59 AM Project: Freese and Nichols, Inc.

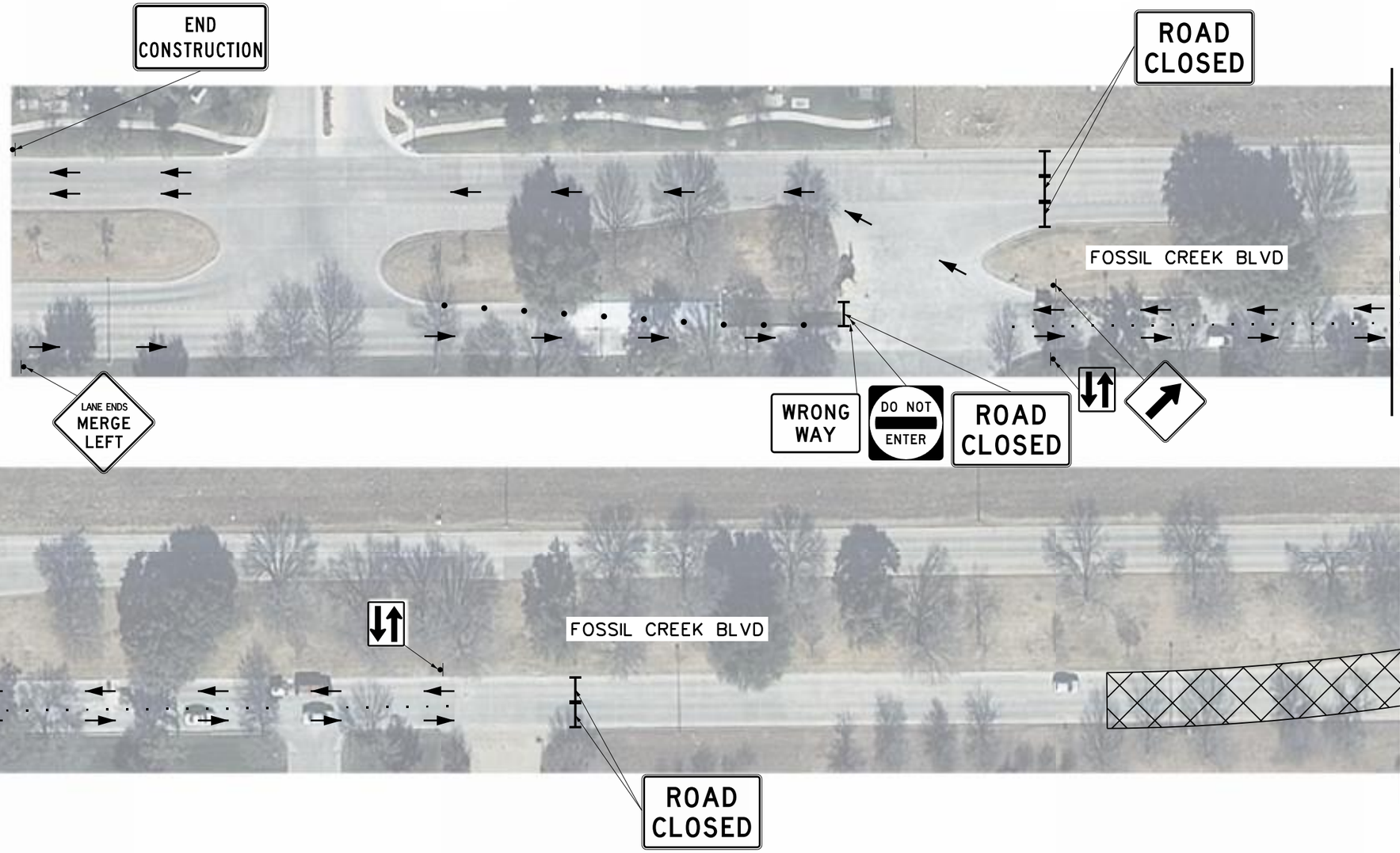

N

0 10' 20' 30' 60'
SCALE IN FEET

REVISIONS

NO.	DESCRIPTION	DATE
1		
2		
3		

FREESE AND NICHOLS
4055 International Plaza, Suite 200
Fort Worth, TX 76109-4895
Phone - (817) 735-7300
Fax - (817) 735-7491
Web - www.freese.com

TCP LEGEND

- CONSTRUCT THIS PHASE
- PLASTIC DRUM @ 20' O.C.
- TWO-WAY PADDLE @ 10' O.C.
- TYPE III BARRICADE
- TRAFFIC FLOW
- TWO WAY SIGN

Freese and Nichols, Inc.
Texas Registered Engineering Firm F-2144

CONSTRUCTION NOTES

NOTE: CONTRACTOR SHALL PROTECT ALL EXISTING TREES, FENCES, RETAINING WALLS AND STRUCTURES UNLESS OTHERWISE NOTED.

THE CONTRACTOR SHALL CONTACT THE FOLLOWING AT LEAST 48 HOURS PRIOR TO EXCAVATING AT EACH LOCATION:

AT&T	(817)-338-5037
FORT WORTH WATER DEPT.-FIELD OPERATIONS	(817) 871-8296
FORT WORTH T&PW	(817) 392-5448
ATMOS ENERGY	(817) 207-2831
ONCOR GAS & ELECTRIC	(817) 403-6913
CHARTER COMM.	(214) 714-0113
FIBERLIGHT	(214) 755-6741
ZAYO	(817) 665-8410
ALL OTHER FACILITIES	1-800-DIG-TESS

HORIZONTAL & VERTICAL CONTROL

INTERNAL #FT113374
FILE #X-22485
CITY PROJECT # 02183

K-2288
MAPSCO NO. 77M, 78J,K,L,M

CITY OF FORT WORTH, TEXAS

TRANSPORTATION AND PUBLIC WORKS

INFRASTRUCTURE DESIGN AND CONSTRUCTION

RIVERSIDE DRIVE-FOSSIL CREEK BOULEVARD ROUNDABOUT

PHASE I LAYOUT

DESIGNED:	FULL SIZE SCALE:	DATE:	SHEET
DRAWN:		10/11/2013	A-9C OF A-45

INTERNAL# 0000

K-0000

PAVING AND DRAINAGE IMPROVEMENTS

RIVERSIDE DRIVE-FOSSIL CREEK BOULEVARD

aerial.dgn
cv-trt-pl-road01.dgn
cv-trt-detour-phase1.dgn
cv-trt-detour-phase03.dgn

cv-trt-pl-align01.dgn
aerial.dgn
cv-trt-pl-road01.dgn
cv-trt-detour-phase03.dgn
cv-trt-pl-align01.dgn

34Border.dgn
cv-trt-pl-align01.dgn
aerial.dgn
cv-trt-pl-road01.dgn
cv-trt-detour-phase03.dgn

MicroStation V8 User: mra Office: Fort Worth
FT113374 N:\if\Drawings\cv-trt-pl-detour-phase1-B.sht
Plot Date: Nov 25, 2013 - 09:10:03 AM Plot Driver: PostScript Level 2.dwg
Plot Scale: 60.0001 / in.
Date: Nov. 25, 2013 - 09:10:03 AM Project: Freese and Nichols, Inc.

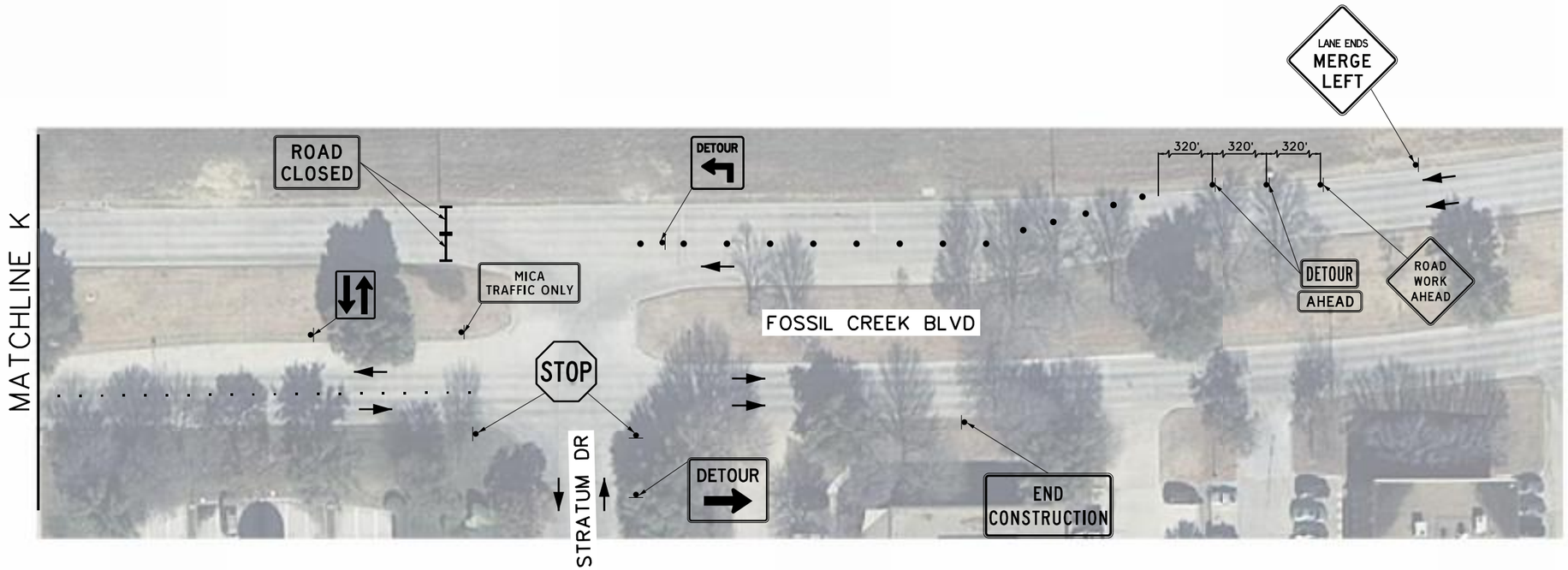

N

0 10' 20' 30' 60'
SCALE IN FEET

REVISIONS

NO.	DESCRIPTION	DATE
1		
2		
3		

FREESE AND NICHOLS
4055 International Plaza, Suite 200
Fort Worth, TX 76109-4895
Phone - (817) 735-7300
Fax - (817) 735-7491
Web - www.freese.com

TCP LEGEND

- CONSTRUCT THIS PHASE
- PLASTIC DRUM @ 20' O.C.
- TWO-WAY PADDLE @ 10' O.C.
- TYPE III BARRICADE
- TRAFFIC FLOW
- TWO WAY SIGN

Freese and Nichols, Inc.
Texas Registered Engineering Firm F-2144

CONSTRUCTION NOTES

NOTE: CONTRACTOR SHALL PROTECT ALL EXISTING TREES, FENCES, RETAINING WALLS AND STRUCTURES UNLESS OTHERWISE NOTED.

THE CONTRACTOR SHALL CONTACT THE FOLLOWING AT LEAST 48 HOURS PRIOR TO EXCAVATING AT EACH LOCATION:

AT&T	(817)-338-5037
FORT WORTH WATER DEPT.-FIELD OPERATIONS	(817) 871-8296
FORT WORTH T&PW	(817) 392-5448
ATMOS ENERGY	(817) 207-2831
ONCOR GAS & ELECTRIC	(817) 403-6913
CHARTER COMM.	(214) 714-0113
FIBERLIGHT	(214) 7554-7741
ZAYO	(817) 665-8410
ALL OTHER FACILITIES	1-800-DIG-TESS

HORIZONTAL & VERTICAL CONTROL

INTERNAL #FT113374
FILE #X-22485
CITY PROJECT # 02183

K-2288
MAPSCO NO. 77M, 78J,K,L,M

CITY OF FORT WORTH, TEXAS

TRANSPORTATION AND PUBLIC WORKS

INFRASTRUCTURE DESIGN AND CONSTRUCTION

RIVERSIDE DRIVE-FOSSIL CREEK BOULEVARD ROUNDABOUT

PHASE I LAYOUT

DESIGNED:	FULL SIZE SCALE:	DATE:	SHEET
DRAWN:		10/11/2013	A-9D OF A-45

INTERNAL# 0000
K-0000
PAVING AND DRAINAGE IMPROVEMENTS
RIVERSIDE DRIVE-FOSSIL CREEK BOULEVARD

34Border.dgn
cv-trt-pl-align01.dgn
cwid.dgn
cv-trt-pl-road01.dgn
cv-trt-detour-phase03.dgn

MicroStation V8 User: mra Office: Fort Worth
FT113374 N:\if\Drawings\cv-trt-pl-detour-phase1-C.sht
Plot Style: Standard Plot Driver: Plot Driver.pltcfg
Plot Scale: 60.0001 / in.
Date: Nov. 25, 2013 - 09:10:07 AM Project: Freese and Nichols, Inc.



N

0 10' 20' 30' 60'
SCALE IN FEET

REVISIONS

NO.	△	DESCRIPTION	DATE
1	△		
2	△		
3	△		

FREESE AND NICHOLS
4055 International Plaza, Suite 200
Fort Worth, TX 76109-4895
Phone - (817) 735-7300
Fax - (817) 735-7491
Web - www.freese.com

TCP LEGEND

- CONSTRUCT THIS PHASE
- PLASTIC DRUM @ 20' O.C.
- TWO-WAY PADDLE @ 10' O.C.
- TYPE III BARRICADE
- TRAFFIC FLOW
- TWO WAY SIGN

Freese and Nichols, Inc.
Texas Registered Engineering Firm F-2144

CONSTRUCTION NOTES

NOTE: CONTRACTOR SHALL PROTECT ALL EXISTING TREES, FENCES, RETAINING WALLS AND STRUCTURES UNLESS OTHERWISE NOTED.

THE CONTRACTOR SHALL CONTACT THE FOLLOWING AT LEAST 48 HOURS PRIOR TO EXCAVATING AT EACH LOCATION:

AT&T	(817)-338-5037
FORT WORTH WATER DEPT.-FIELD OPERATIONS	(817) 871-8296
FORT WORTH T&PW	(817) 392-5448
ATMOS ENERGY	(817) 207-2831
ONCOR GAS & ELECTRIC	(817) 403-6913
CHARTER COMM.	(214) 714-0113
FIBERLIGHT	(214) 755-6741
ZAYO	(817) 665-8410
ALL OTHER FACILITIES	1-800-DIG-TESS

HORIZONTAL & VERTICAL CONTROL

INTERNAL #FT113374
FILE #X-22485
CITY PROJECT # 02183

K-2288
MAPSCO NO. 77M, 78J,K,L,M

CITY OF FORT WORTH, TEXAS

TRANSPORTATION AND PUBLIC WORKS

INFRASTRUCTURE DESIGN AND CONSTRUCTION

RIVERSIDE DRIVE-FOSSIL CREEK BOULEVARD ROUNDABOUT

PHASE I LAYOUT

DESIGNED:	FULL SIZE SCALE:	DATE:	SHEET
DRAWN:		10/11/2013	A-9E OF A-45

INTERNAL# 0000

K-0000

PAVING AND DRAINAGE IMPROVEMENTS

RIVERSIDE DRIVE-FOSSIL CREEK BOULEVARD

MicroStation V8 User: mra Office: Fort Worth
FT113374 N:\if\Drawings\cv-trt-pl-detour-phase1-D.sht
Plot Style: .pltcfg Plot Driver: PostScript
Plot Scale: 60.0001 '/in.
Date: Nov. 25, 2013 - 09:10:09 AM Project: Freese and Nichols, Inc.

RT
aerial.dgn
cv-trt-pl-detour-aerial01.dgn
34Border.dgn
cv-trt-detour-phase03.dgn

MATCHLINE H

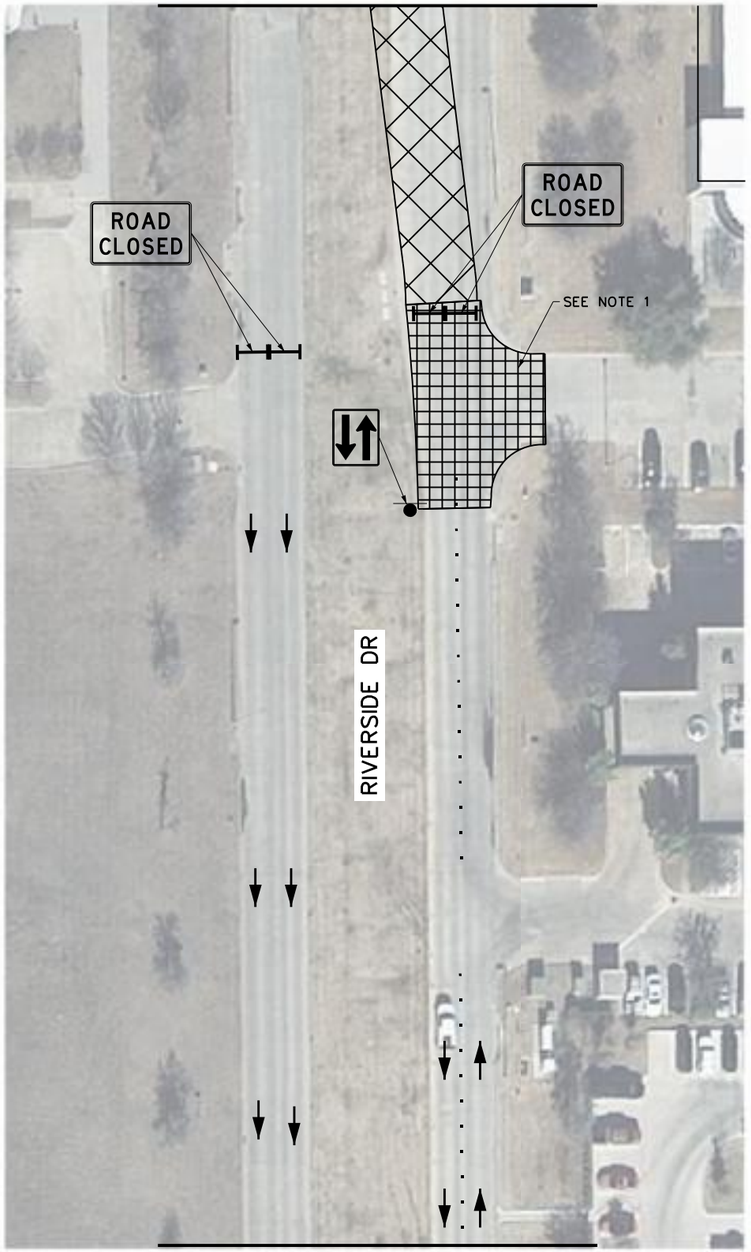

MATCHLINE I

MATCHLINE I

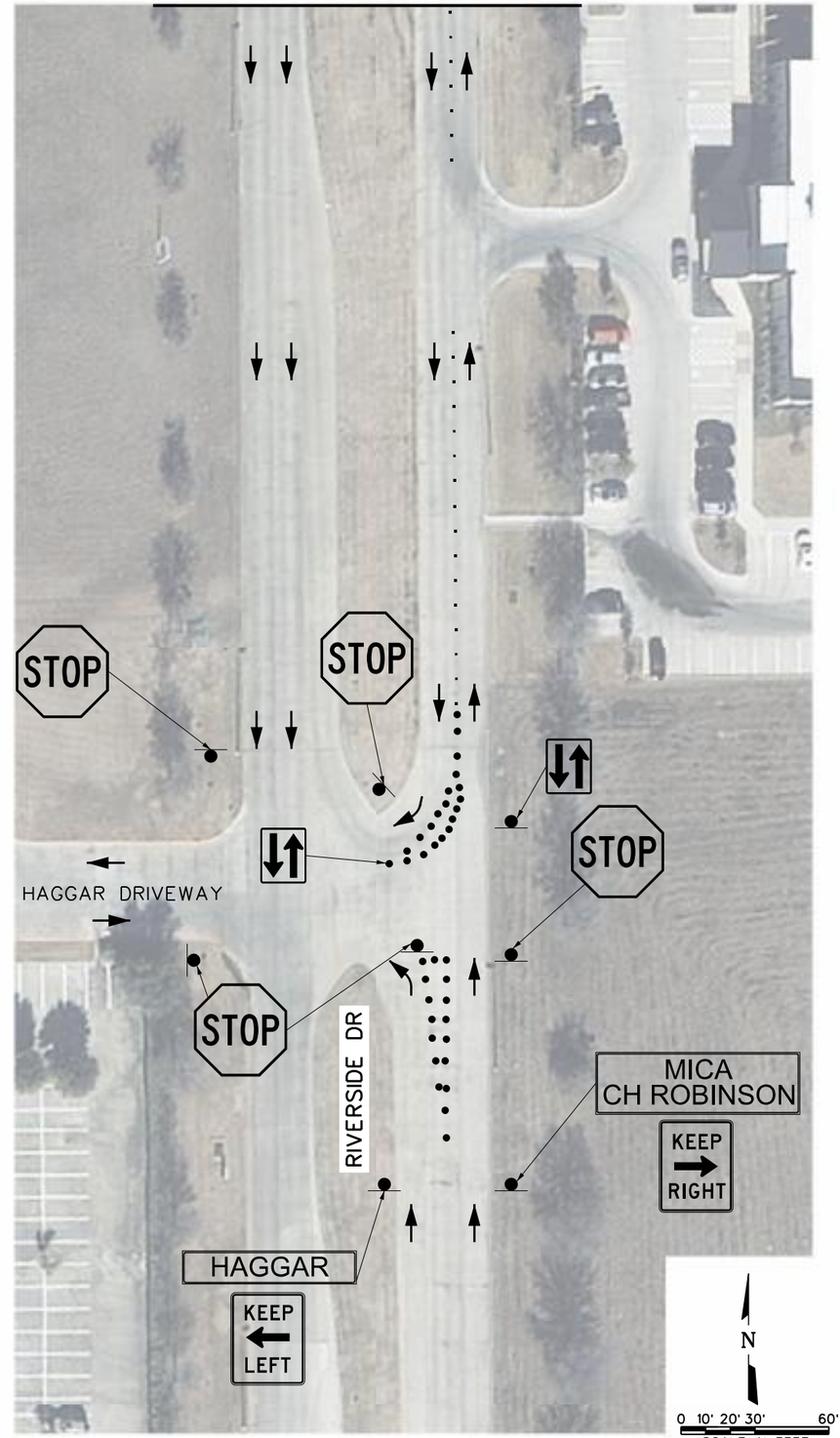

NOTES:

1. CONTRACTOR TO KEEP ACCESS OPEN TO MICA DRIVEWAY AT ALL TIMES AND COORDINATE ANY CLOSURE OF DRIVEWAY WITH MICA PRIOR TO CLOSURE.

REVISIONS

NO.	△	DESCRIPTION	DATE
1	△		
2	△		
3	△		

FREESE AND NICHOLS
4055 International Plaza, Suite 200
Fort Worth, TX 76109-4895
Phone - (817) 735-7300
Fax - (817) 735-7491
Web - www.freese.com

TCP LEGEND

- HIGH EARLY STRENGTH
- CONSTRUCT THIS PHASE
- PLASTIC DRUM @ 20' O.C.
- TWO-WAY PADDLE @ 10' O.C.
- TYPE III BARRICADE
- TRAFFIC FLOW
- TWO WAY SIGN

Freese and Nichols, Inc.
Texas Registered Engineering Firm F-2144

CONSTRUCTION NOTES

NOTE: CONTRACTOR SHALL PROTECT ALL EXISTING TREES, FENCES, RETAINING WALLS AND STRUCTURES UNLESS OTHERWISE NOTED.

THE CONTRACTOR SHALL CONTACT THE FOLLOWING AT LEAST 48 HOURS PRIOR TO EXCAVATING AT EACH LOCATION:

AT&T	(817)-338-5037
FORT WORTH WATER DEPT.-FIELD OPERATIONS	(817) 871-8296
FORT WORTH T&PW	(817) 392-5448
ATMOS ENERGY	(817) 207-2831
ONCOR GAS & ELECTRIC	(817) 403-6913
CHARTER COMM.	(214) 714-0113
FIBERLIGHT	(214) 755-6741
ZAYO	(817) 665-8410
ALL OTHER FACILITIES	1-800-DIG-TESS

HORIZONTAL & VERTICAL CONTROL

INTERNAL #FT113374
FILE #X-22485
CITY PROJECT # 02183

K-2288
MAPSCO NO. 77M, 78J,K,L,M

CITY OF FORT WORTH, TEXAS

TRANSPORTATION AND PUBLIC WORKS

INFRASTRUCTURE DESIGN AND CONSTRUCTION

RIVERSIDE DRIVE-FOSSIL CREEK BOULEVARD ROUNDABOUT

PHASE I LAYOUT

DESIGNED:	FULL SIZE SCALE:	DATE:	SHEET
DRAWN:		10/11/2013	A-9F OF A-45

INTERNAL# 0000

K-0000

PAVING AND DRAINAGE IMPROVEMENTS

RIVERSIDE DRIVE-FOSSIL CREEK BOULEVARD

MicroStation V8 User: mra Office: Fort Worth
FT113374 N:\if\Drawings\cv-trt-pl-detour-phase1-E.sht
Plot Date: Nov 25, 2013 - 09:10:12 AM Plot User: mra Plot Driver: PDF Printer Driver
Plot Scale: 60.0001 / in.
Date: Nov. 25, 2013 - 09:10:12 AM Project: Freese and Nichols, Inc.

cv-trt-pl-alignd1.dgn
aerial.dgn
cv-trt-pl-road01.dgn
cv-trt-detour-phase03.dgn

34Border.dgn
cv-trt-pl-alignd1.dgn
aerial.dgn
cv-trt-pl-road01.dgn
cv-trt-detour-phase03.dgn

Office: Fort Worth FT113374 Date: Nov. 25, 2013 - 09:10:12 AM User: mra File: N:\if\Drawings\cv-trt-pl-detour-phase1-E.sht