MAYOR AND COUNCIL COMMUNICATION MAP
20HMAC_2012-14_ MAP_PAGE_1

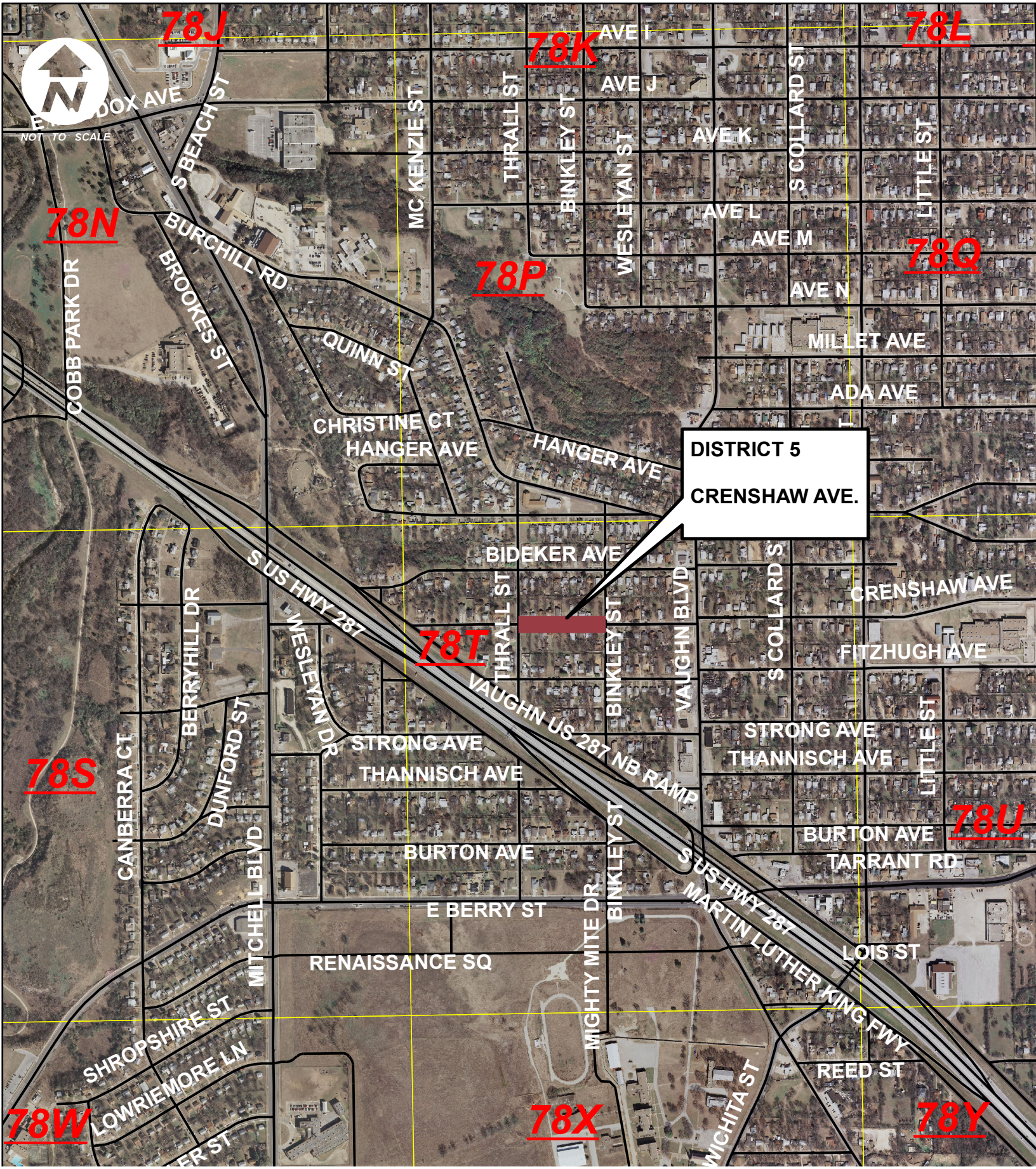

Copyright 2011 City of Fort Worth. Unauthorized reproduction is a violation of applicable laws.
This product is for information purposes and may not have been prepared for or be suitable for legal, engineering, or surveying purposes.
It does not represent an on-the-ground survey and represents only the approximate relative location of property boundaries.
The City of Fort Worth assumes no responsibility for the accuracy of said data.

DOE# 6859
CITY PROJECT# 01927

MAYOR AND COUNCIL COMMUNICATION MAP
20HMAC_2012-14_ MAP_PAGE_2

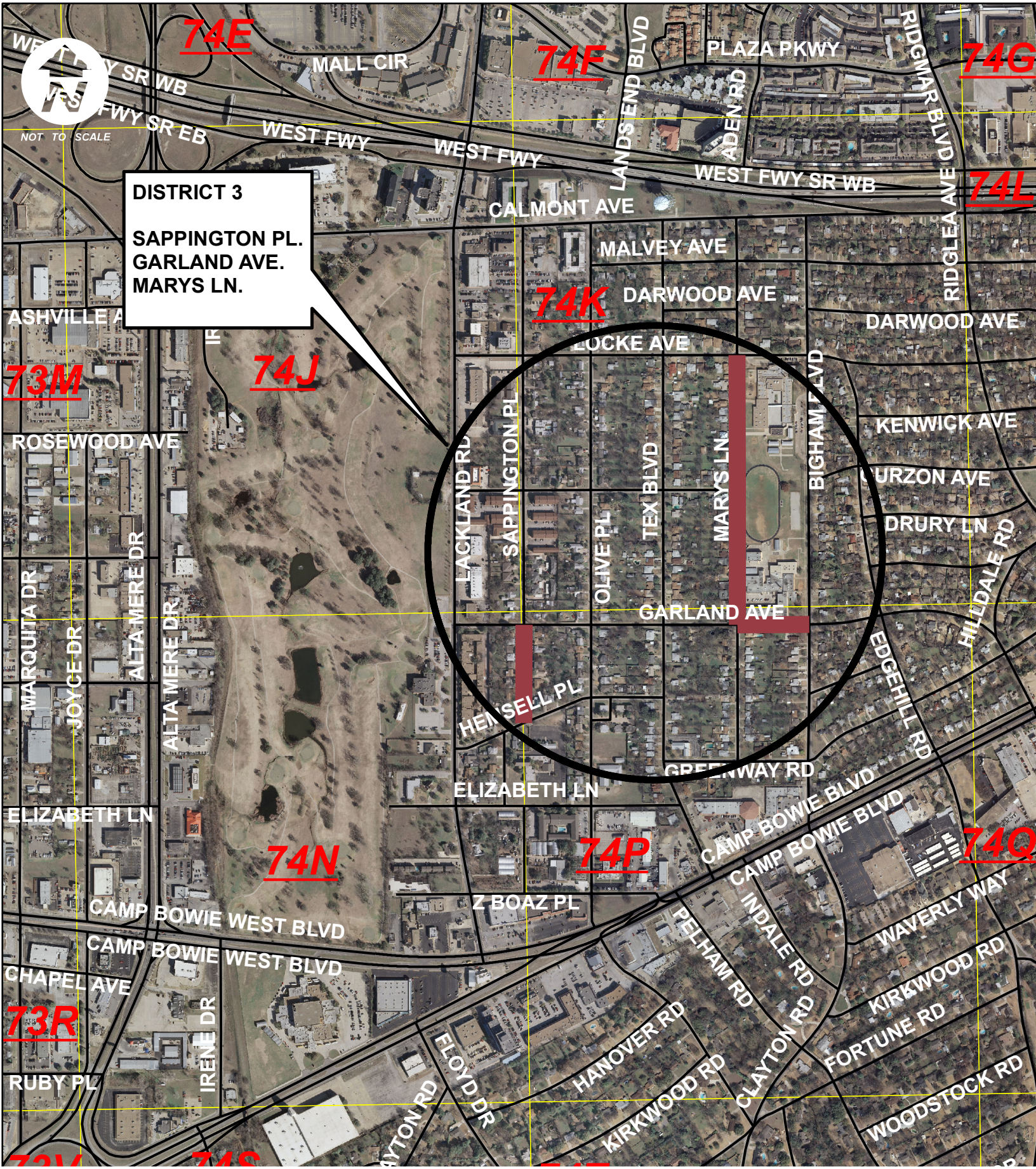

Copyright 2011 City of Fort Worth. Unauthorized reproduction is a violation of applicable laws.
This product is for information purposes and may not have been prepared for or be suitable for legal, engineering, or surveying purposes.
It does not represent an on-the-ground survey and represents only the approximate relative location of property boundaries.
The City of Fort Worth assumes no responsibility for the accuracy of said data.

DOE# 6859
CITY PROJECT# 01927

MAYOR AND COUNCIL COMMUNICATION MAP
20HMAC_2012-14_ MAP_PAGE_3

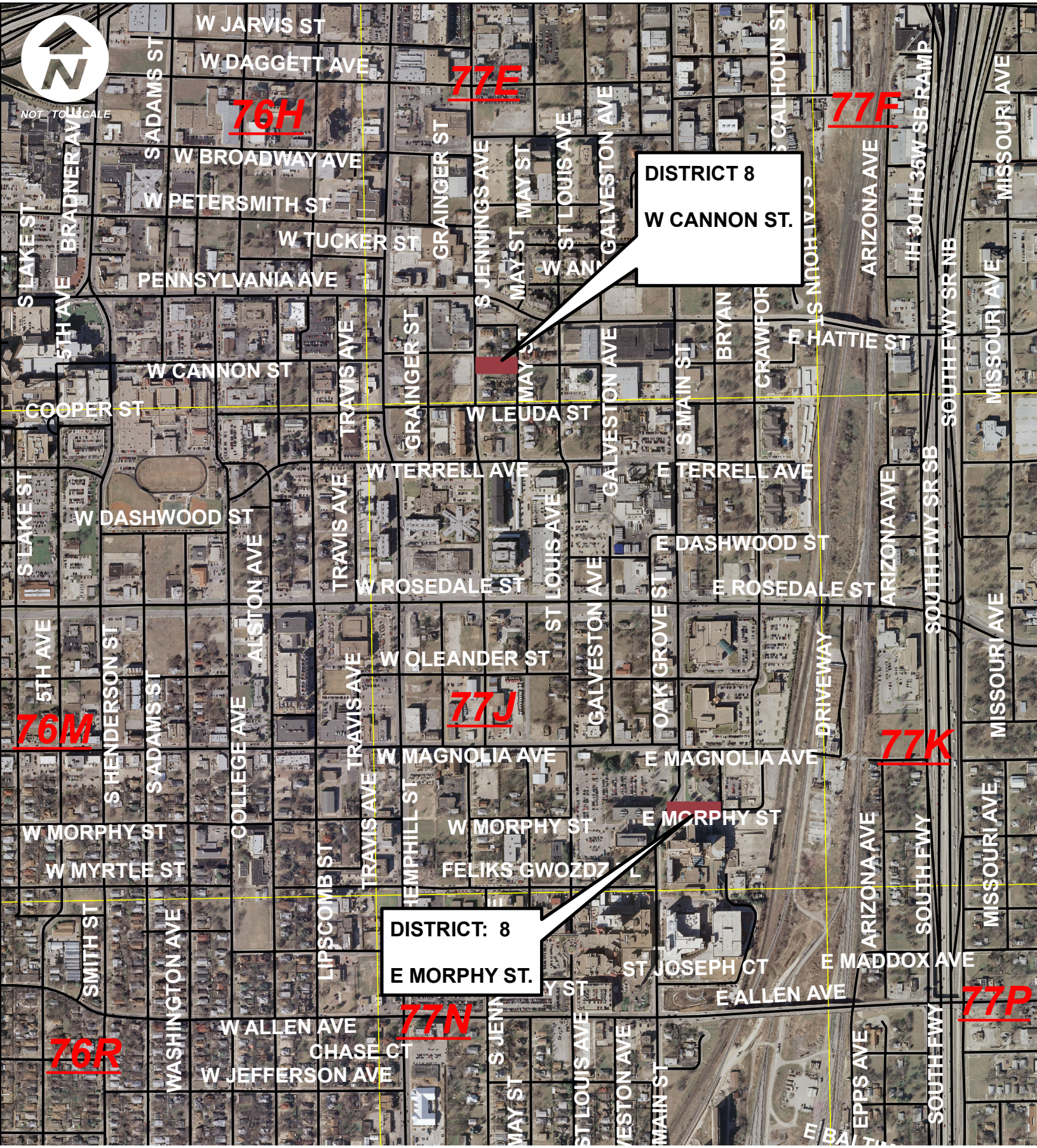

Copyright 2011 City of Fort Worth. Unauthorizized reproduction is a violation of applicable laws.
This product is for information purposes and may not have been prepared for or be suitable for legal, engineering, or surveying purposes.
It does not represent an on-the-ground survey and represents only the approximate relative location of property boundaries.
The City of Fort Worth assumes no responsibility for the accuracy of said data.

DOE# 6859
CITY PROJECT# 01927

MAYOR AND COUNCIL COMMUNICATION MAP
20HMAC_2012-14_ MAP_PAGE_4

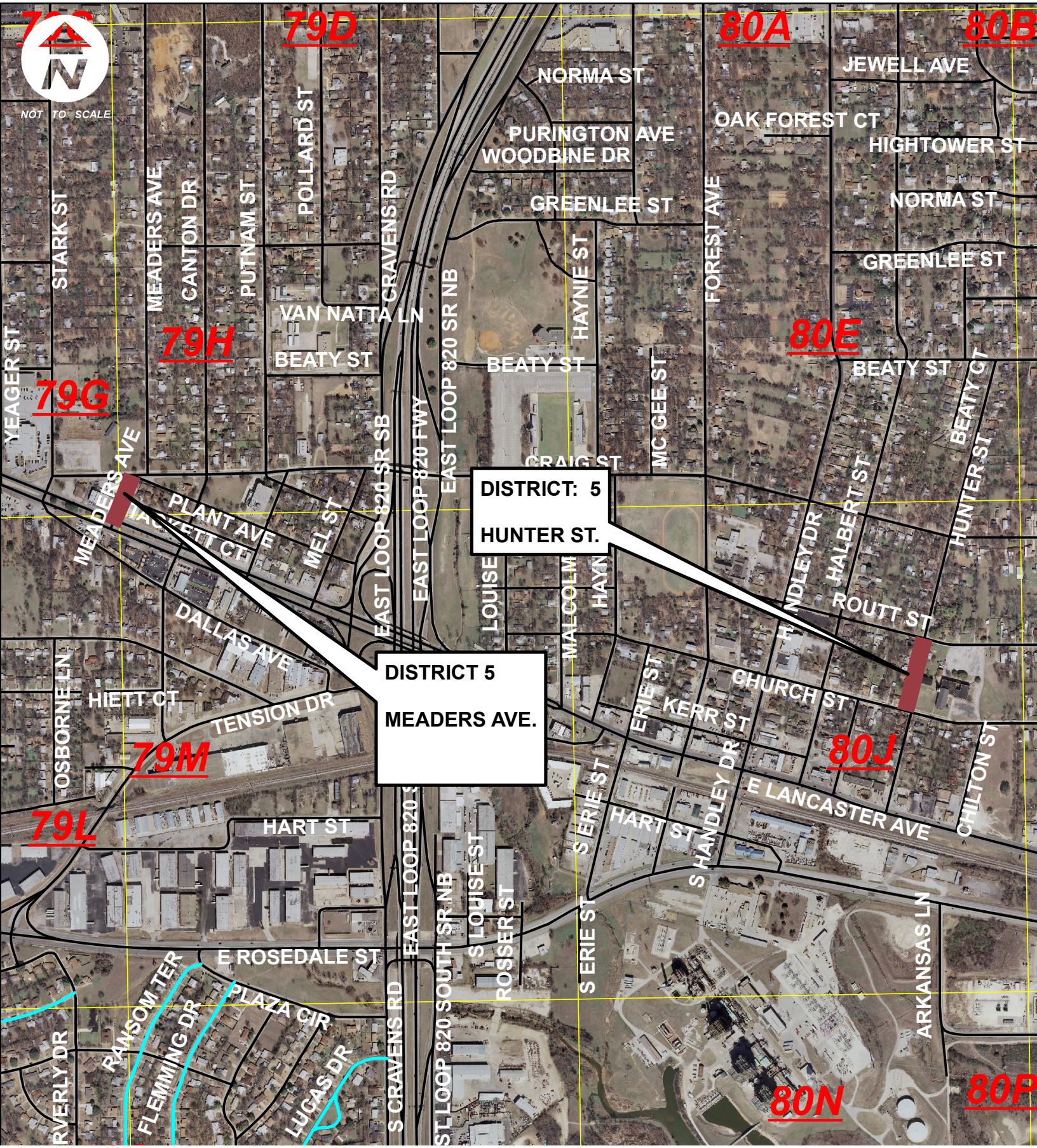

Copyright 2011 City of Fort Worth. Unauthorized reproduction is a violation of applicable laws.
This product is for information purposes and may not have been prepared for or be suitable for legal, engineering, or surveying purposes.
It does not represent an on-the-ground survey and represents only the approximate relative location of property boundaries.
The City of Fort Worth assumes no responsibility for the accuracy of said data.

DOE# 6859
CITY PROJECT# 01927

MAYOR AND COUNCIL COMMUNICATION MAP
20HMAC_2012-14_ MAP_PAGE_5

Copyright 2011 City of Fort Worth. Unauthorized reproduction is a violation of applicable laws.
This product is for information purposes and may not have been prepared for or be suitable for legal, engineering, or surveying purposes.
It does not represent an on-the-ground survey and represents only the approximate relative location of property boundaries.
The City of Fort Worth assumes no responsibility for the accuracy of said data.

DOE# 6859
CITY PROJECT# 01927

MAYOR AND COUNCIL COMMUNICATION MAP
20HMAC_2012-14_ MAP_PAGE_6

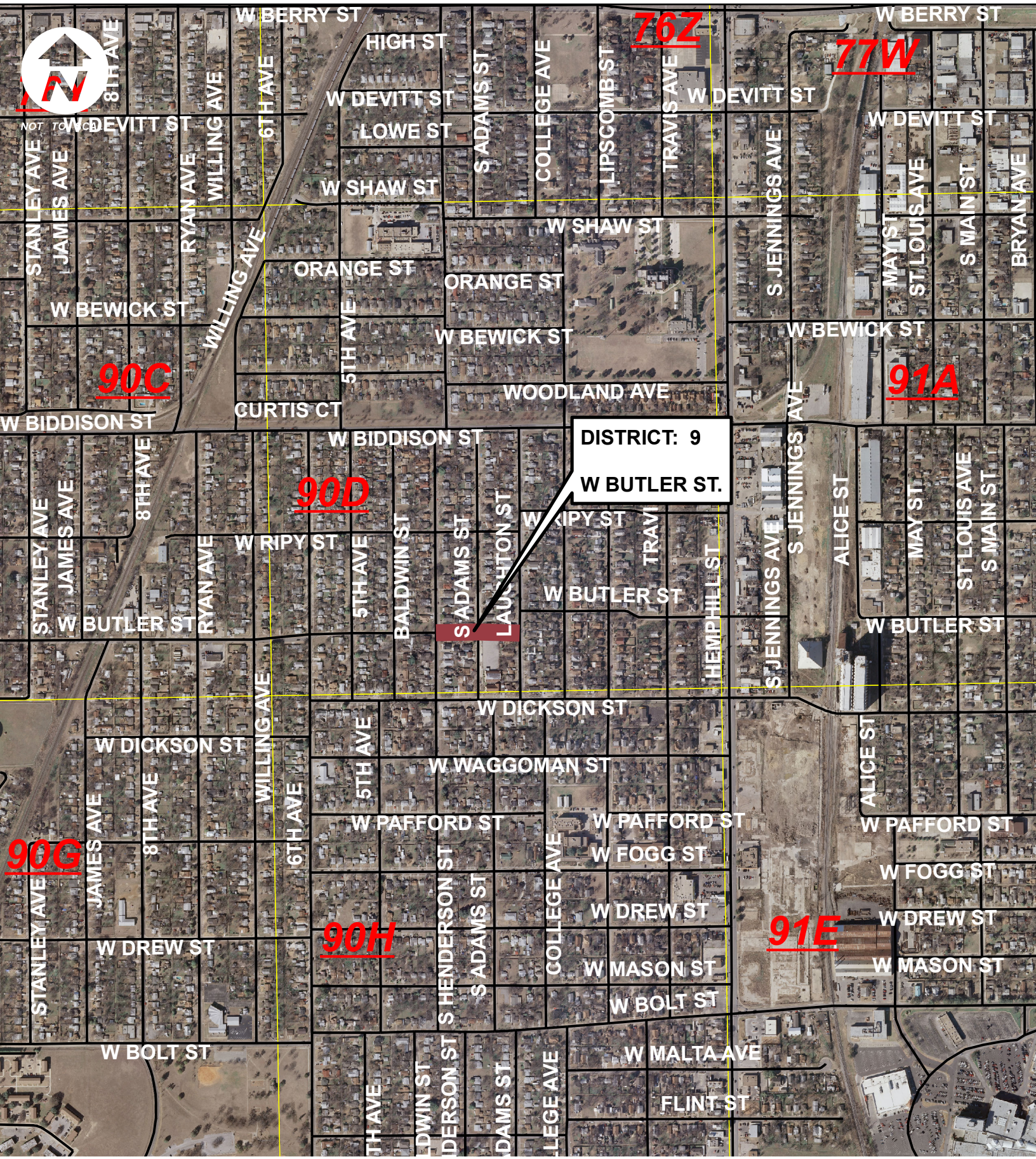

Copyright 2011 City of Fort Worth. Unauthorized reproduction is a violation of applicable laws.
This product is for information purposes and may not have been prepared for or be suitable for legal, engineering, or surveying purposes.
It does not represent an on-the-ground survey and represents only the approximate relative location of property boundaries.
The City of Fort Worth assumes no responsibility for the accuracy of said data.

DOE# 6859
CITY PROJECT# 01927

MAYOR AND COUNCIL COMMUNICATION MAP
20HMAC_2012-14_ MAP_PAGE_7

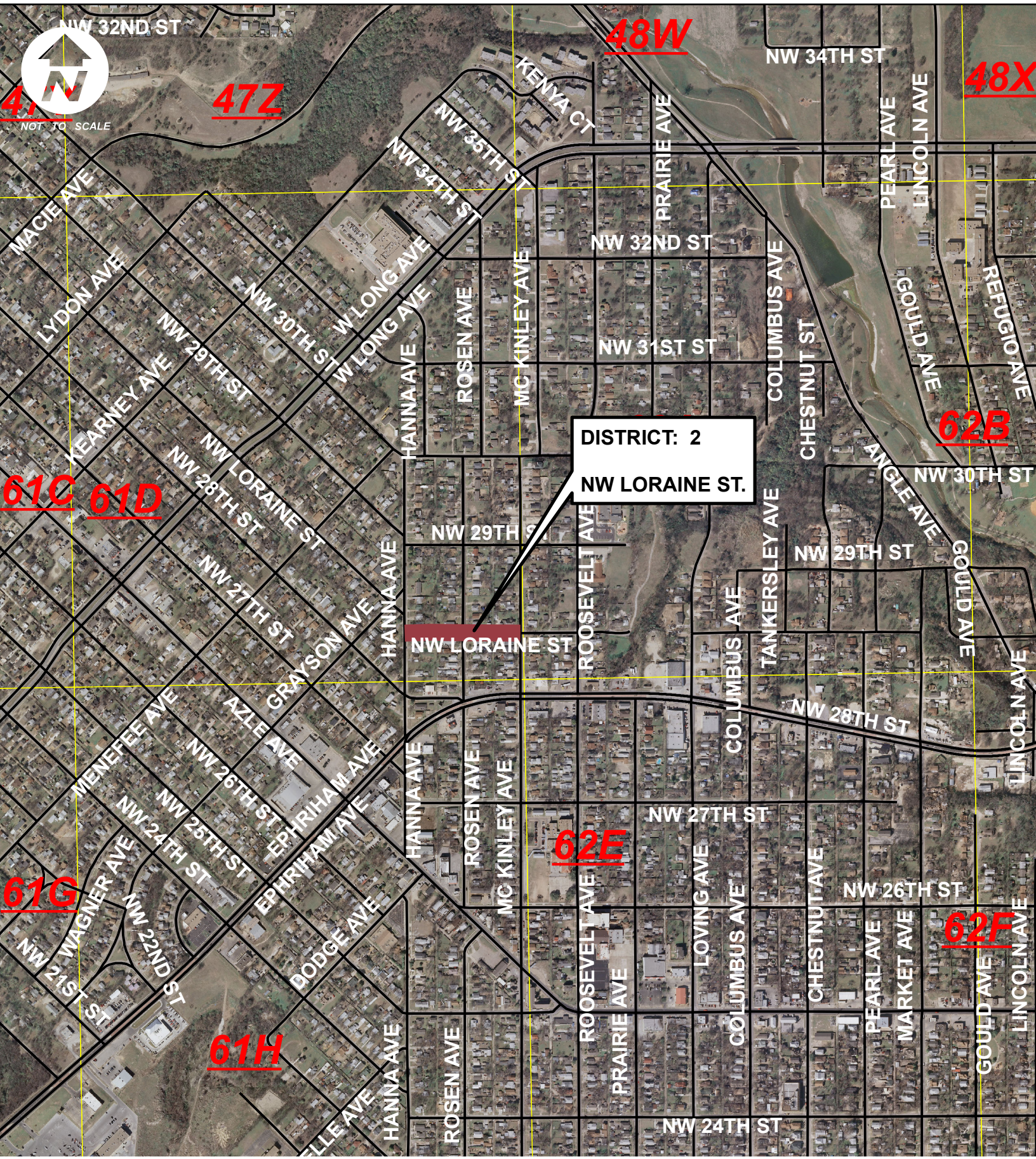

Copyright 2011 City of Fort Worth. Unauthorizized reproduction is a violation of applicable laws.
This product is for information purposes and may not have been prepared for or be suitable for legal, engineering, or surveying purposes.
It does not represent an on-the-ground survey and represents only the approximate relative location of property boundaries.
The City of Fort Worth assumes no responsibility for the accuracy of said data.

DOE# 6859
CITY PROJECT# 01927