BNSF EXPANSION

DENTON COUNTY, TEXAS

10-24-2011

NOTE:
PROPOSED AND EXISTING PIPELINES, ALONG WITH ALL UNDERGROUND OBSTRUCTIONS TO BE STAKED PRIOR TO CONSTRUCTION.

CAUTION !
ALL UNDERGROUND OBSTRUCTIONS MAY NOT BE LOCATED.

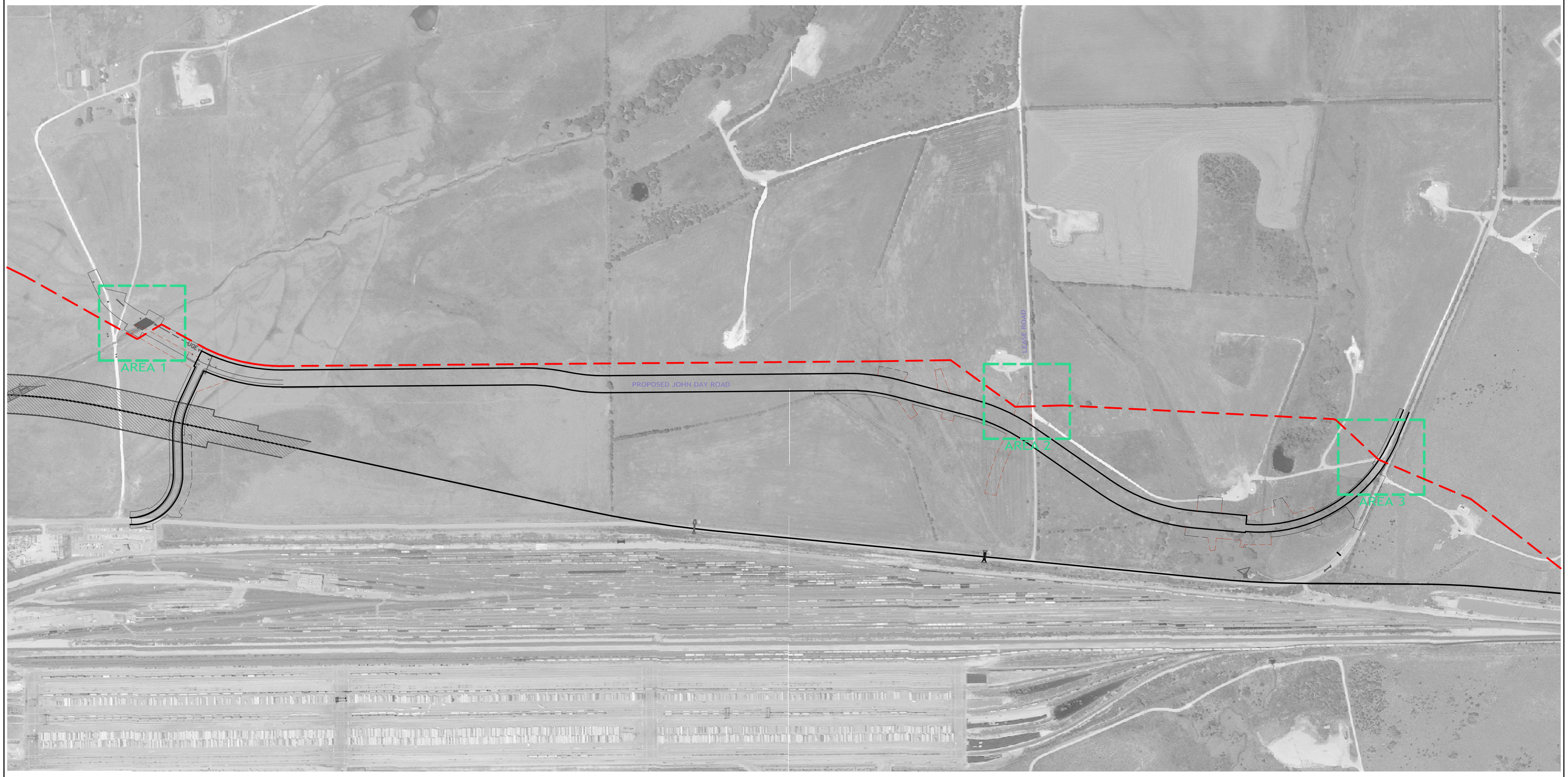

FOR PRELIMINARY

REF NO.	FROM	TO	LENGTH	MATERIAL

HORIZONTAL SCALE
1" = 300'

LEGEND

	PERMANENT EASEMENT	X	FENCE
	TEMPORARY WORKSPACE EASEMENT	PL	EXISTING PIPELINE
	ADDITIONAL TEMPORARY WORKSPACE EASEMENT		PROPERTY LINE
	SITE EASEMENT		DEED LINE
		OH	OVERHEAD UTILITIES
	CL ALIGNMENT	CBL	UNDERGROUND CABLE
PP	POWER POLE	WL	UNDERGROUND WATERLINE
	POINT OF INTERSECTION		

P.O.	W.O.	YR.
PREVIOUS CONSTR.		

NO.	REVISION – DESCRIPTION	BY	DATE	CHK'D	APP'D

ACCOUNT NUMBER

LOCATION NUMBER

CONSTRUCTION	BY	DATE
DESIGN		
DRAWN		
AS BUILT		
MICRFLM		
DWG.		
SCALE		

BEARING BASIS: TEXAS COORDINATE SYSTEM, NAD 83, TEXAS NORTH CENTRAL ZONE – 4202
NOTE: ALL DISTANCES SHOWN HEREON ARE GRID/STATE PLANE. TO COMPUTE GRID/STATE PLANE DISTANCES TO GROUND/SURFACE DISTANCES, MULTIPLY THE GRID/STATE PLANE DISTANCES BY COMBINED SCALE FACTOR OF 1.XXXXXXXXX
VERTICAL DATUM: NAVD 88, COMPUTED USING GEOID 03

*HORIZONTAL AND VERTICAL COORDINATES ARE BASED ON A STATIC OPUS SOLUTION.

CROSSTEX NORTH TEXAS GATHERING, L.P.

BNSF EXPANSION

FROM STATION 0+00 TO 0+00

SURVEYED BY: SHEET 1 OF 1

CHK. BY: SLK	APR. BY: SLK	AFE: 30004232
BY: MWM	DATE: 10-24-11	DWG.#:

DENTON COUNTY, TEXAS

	AREA 1 (NO ADJUSTMENT NEEDED AT THIS TIME)	AREA 2	AREA 3 (NO ADJUSTMENT NEEDED AT THIS TIME)
TERRAIN			
ABSTRACT, OWNERSHIP, AND R.O.W. RECORD No.			
FEET/RODS			
STATIONING			STATIONING

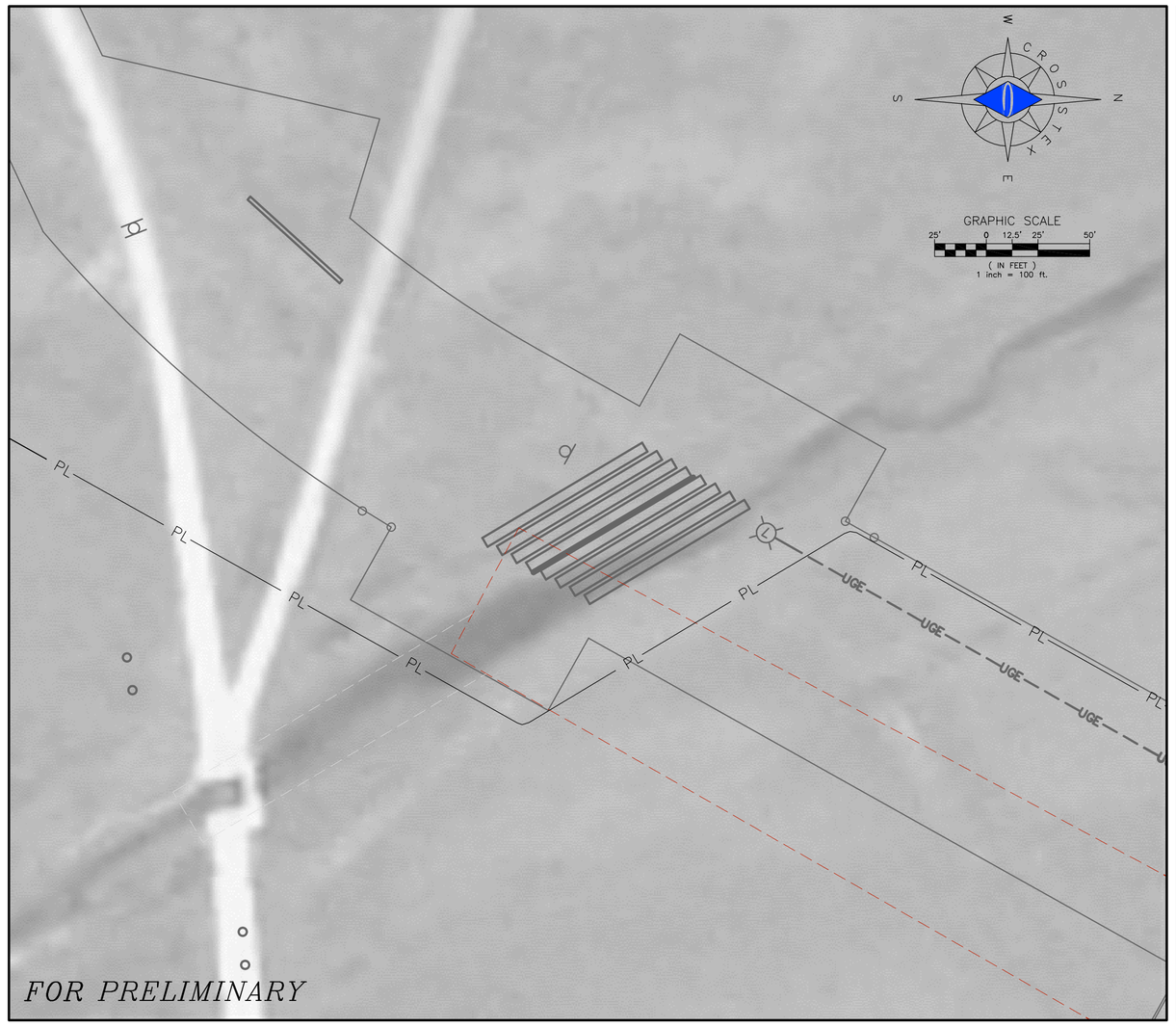

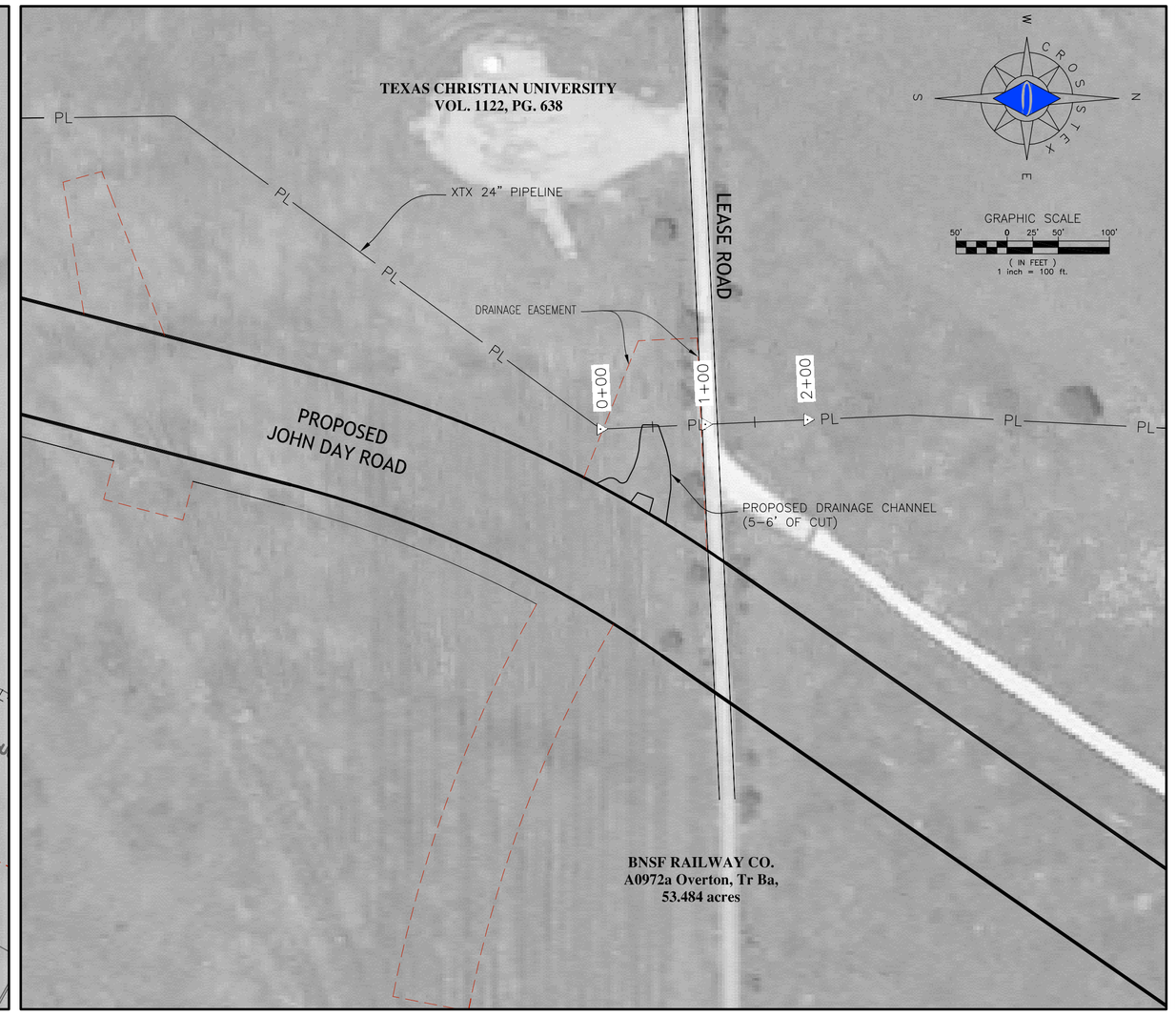



DESIGN FACTOR			
CLASS LOCATION			
HYDROSTATIC TEST PRESS (P.S.I.G.)			
M.A.O.P. – N.O.P. (P.S.I.G.)			
PIPE DETAIL			

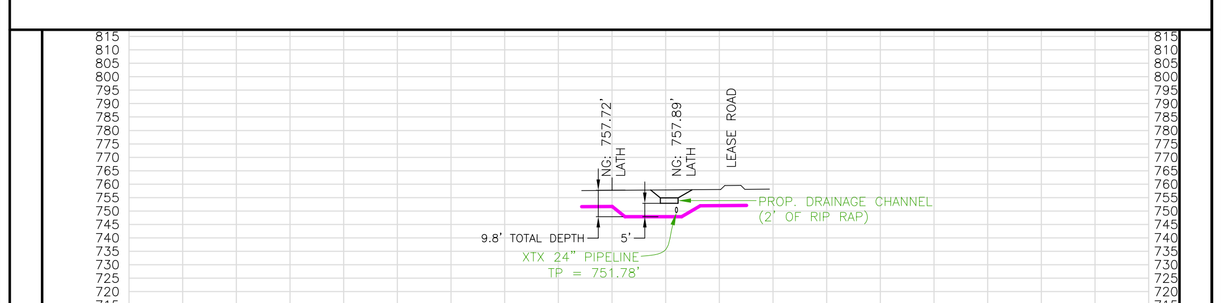

STATIONS			STATIONS
ELEVATIONS			ELEVATIONS

REF NO.	FROM	TO	LENGTH	MATERIAL

VERTICAL SCALE 1" = V.SCALE

HORIZONTAL SCALE 1" = H.SCALE

LEGEND

	PERMANENT EASEMENT	X	FENCE
	TEMPORARY WORKSPACE EASEMENT	PL	EXISTING PIPELINE
	ADDITIONAL TEMPORARY WORKSPACE EASEMENT		PROPERTY LINE
	SITE EASEMENT		DEED LINE
		OH	OVERHEAD UTILITIES
	CL ALIGNMENT	CBL	UNDERGROUND CABLE
PP	POWER POLE	WL	UNDERGROUND WATERLINE
	POINT OF INTERSECTION		

P.O.	W.O.	YR.
PREVIOUS CONSTR.		

NO.	REVISION – DESCRIPTION	BY	DATE	CHK'D	APP'D

ACCOUNT NUMBER		
LOCATION NUMBER		
CONSTRUCTION	BY	DATE
DESIGN		
DRAWN		
AS BUILT		
MICRFLM		
DWG.		
SCALE		

BEARING BASIS: TEXAS COORDINATE SYSTEM, NAD 83, TEXAS NORTH CENTRAL ZONE – 4202.
NOTE: ALL DISTANCES SHOWN HEREON ARE GRID/STATE PLANE. TO COMPUTE GRID/STATE PLANE DISTANCES TO GROUND/SURFACE DISTANCES, MULTIPLY THE GRID/STATE PLANE DISTANCES BY COMBINED SCALE FACTOR OF 1.?????????
VERTICAL DATUM: NAVD 88, COMPUTED USING GEOID 03

*HORIZONTAL AND VERTICAL COORDINATES ARE BASED ON A STATIC OPUS SOLUTION.

CROSSTEX NORTH TEXAS GATHERING, L.P.

BNSF–EXPANSION

FROM STATION 0+00 TO 0+00

SURVEYED BY: CROSSTEX SHEET 1 OF 1

CHK. BY:	APR. BY:	AFE:
BY:	DATE: 10/20/2008	DWG.#: