"THE PURPOSE OF THIS DRAWING IS TO RELOCATE ATMOS PIPELINES ONLY."

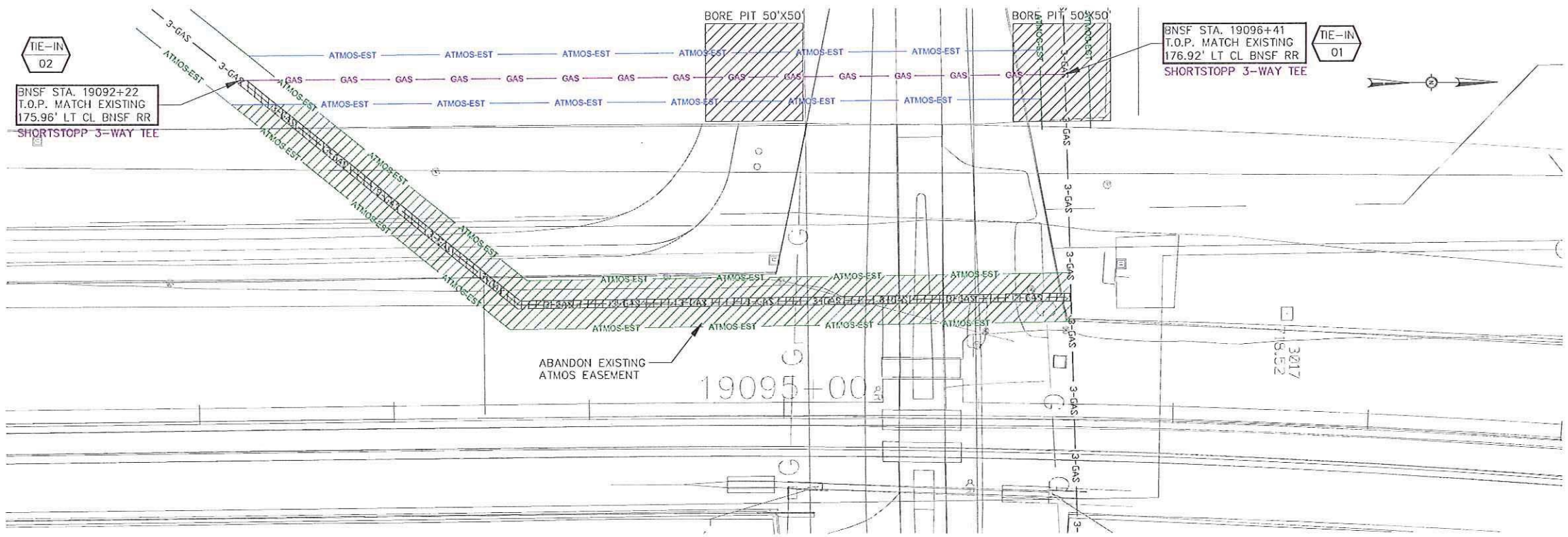

0 15 30 60ft.
GRAPHIC SCALE

PROFILE OF PROPOSED GAS IN EASEMENT

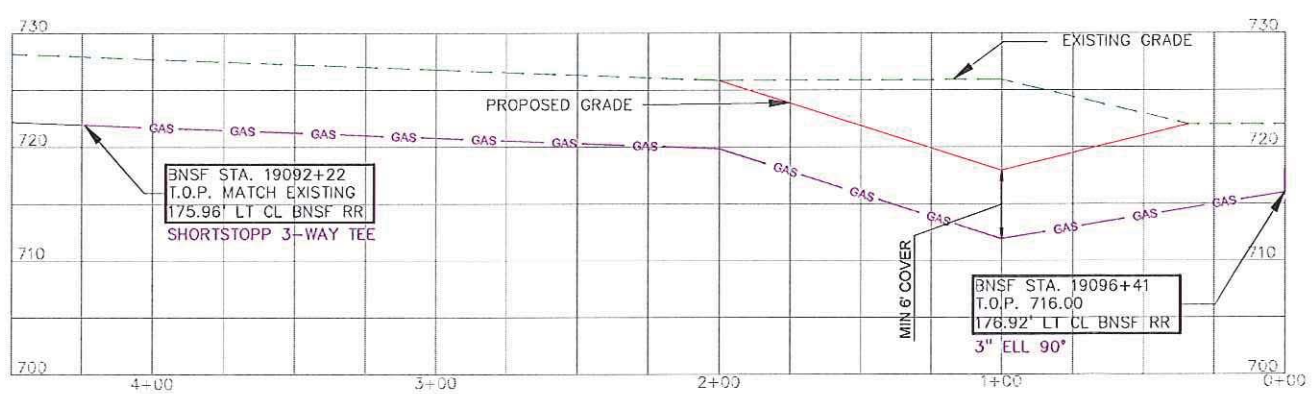

0 15 30 60ft.
GRAPHIC SCALE

CROSS-SECTION AT RAIL

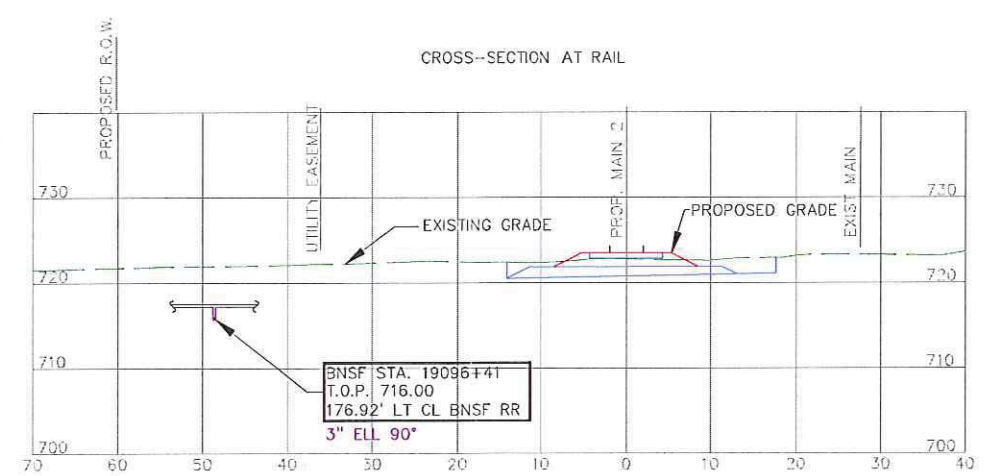

0 5 10 20ft.
GRAPHIC SCALE

REV.	DESCRIPTION	BY	DATE	CHK'D	APP'D	REV.	DESCRIPTION	BY	DATE	CHK'D	APP'D
B	MODIFIED PER FIELD NOTES	MW	2/28/12								
A	FOR REVIEW	EB	5/25/11	MW	MW						

THIS DRAWING IS THE PROPERTY OF TRITEX TECHNOLOGIES INC., DALLAS, TX AND IS NOT TO BE REPRODUCED OR USED FOR ANY OTHER PROJECT OR PURPOSE OTHER THAN THAT FOR WHICH IT IS INTENDED.

TRITEX TECHNOLOGIES, INC.
5339 ALPHA ROAD, SUITE 215
DALLAS, TEXAS 75240
(972) 233-2535
TX ENG. REG. # F-003408

AFE: 1458040
TTT NO.: 11066

ATMOS energy

ATMOS ENERGY
LINE B17 (3')
AVONDALE HASLET RD/BNSF RR CROSSING
BNSF RR EXPANSION
PLAN PROFILE

UPDATE DATE: 28-Feb-12
SCALE: NOTED
DRAWING NUMBER:
PLAN PROFILE
SHT. 2 OF 2

PLOTTED: 2/28/2012 8:27 AM BY: michael wisniewski

FILE: 11066_120228_PP.DWG