TARRANT COUNTY, TEXAS

LINE TABLE

10 FEET-WIDE PERMANENT EASEMENT #1

LINE	BEARING	DISTANCE
L1	N 85°17'59" E	88.58'
L2	N 88°16'14" E	315.83'
L3	S 01°43'46" E	10.00'
L4	S 88°16'14" W	315.57'
L5	S 85°17'59" W	88.25'
L6	N 05°07'49" W	10.00'

10 FEET-WIDE PERMANENT EASEMENT #2

LINE	BEARING	DISTANCE
L7	N 01°43'46" W	10.00'
L8	N 88°16'14" E	101.04'
L9	S 18°14'20" E	10.43'
L10	S 88°16'14" W	104.00'

20' X 20' SITE

LINE	BEARING	DISTANCE
L11	N 01°43'46" W	20.00'
L12	N 88°16'14" E	20.00'
L13	S 01°43'46" E	20.00'
L14	S 88°16'14" W	20.00'

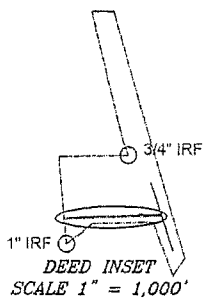



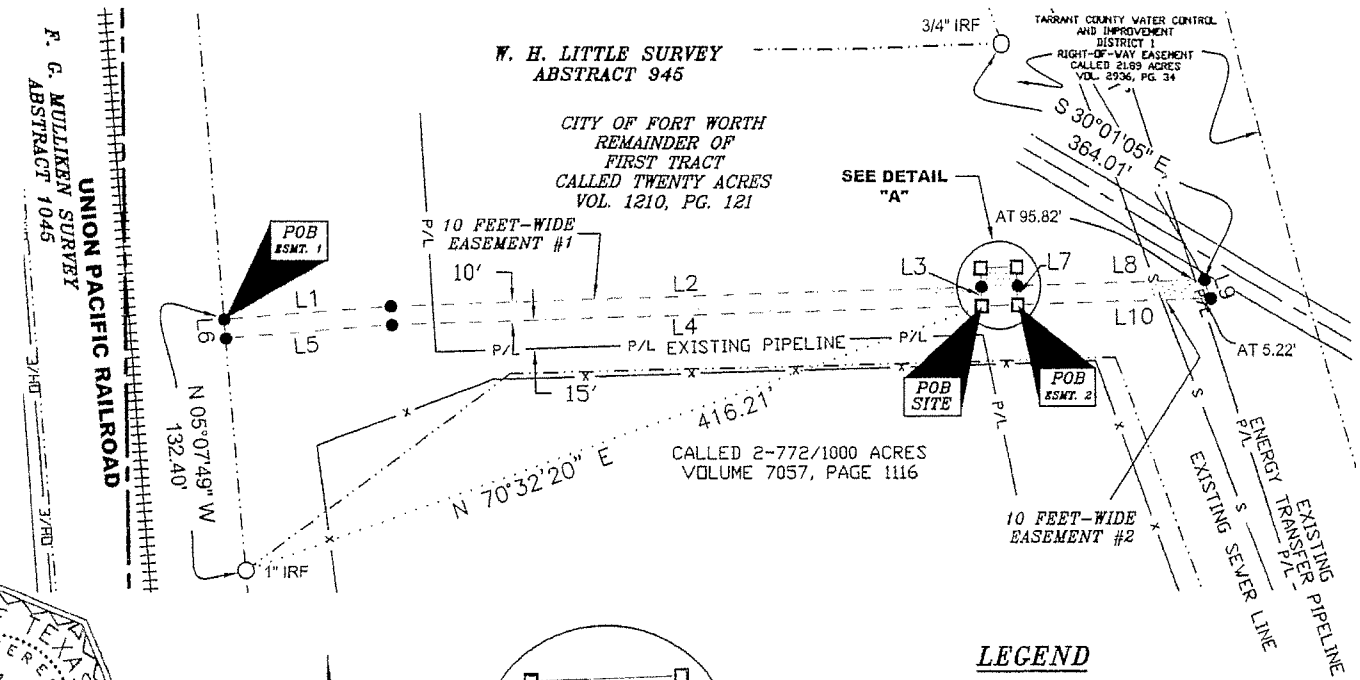

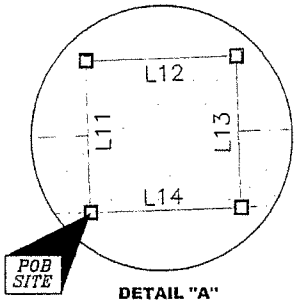

DETAIL "A"
SCALE 1" = 25'

LEGEND

- = APPROXIMATE SURVEY LINE
- OH/E = OVERHEAD ELECTRIC
- x = FENCE LINE
- = CENTER LINE ROAD
- = DEED LINE
- = EXISTING EASEMENT
- P/L = EXISTING PIPELINE
- = CENTERLINE RAILROAD
- = 10 FEET-WIDE PERMANENT EASEMENT #1 4,041 SQUARE FEET OR 0.09 ACRE
- = 10 FEET-WIDE PERMANENT EASEMENT #2 1,025 SQUARE FEET OR 0.02 ACRE
- = 20 FEET BY 20 FEET SITE 400 SQUARE FEET OR 0.01 ACRE
- = 1/2" IRS W/ A YELLOW PLASTIC CAP STAMPED "RPLS 5210"

STATE OF TEXAS
COUNTY OF TARRANT

I hereby certify that the above and foregoing plat represents an on the ground survey conducted in January of 2012 and is true and correct to the best of my knowledge.

Original signed and stamped in blue ink.
DATE OF SIGNATURE: January 25, 2012

Donald R. Crowley
DONALD R. CROWLEY R.P.L.S. NO. 5210

SCALE 1" = 100'

EXHIBIT "A"

FOR CROWLEY PIPELINE & LAND SURVEYING, L.L.C.
117 W. ARCHER
JACKSBORO, TEXAS 76458
(940) 567-2234 OFFICE
(940) 567-2155 FAX

NOTE: BEARINGS ARE BASED ON U. S. STATE PLANE NAD 1983 COORDINATES, TEXAS NORTH CENTRAL ZONE - 4202

DRAWN BY: MLB
DATE: January 23, 2012
DWG. NO.: CITY OF FORT WORTH.dwg
BOOK NO.: FS
TRACT NO.:
PROJECT AFE: 180.11369
REVISION

ATMOS energy

10 FEET-WIDE EASEMENT #1
4,041 SQ. FT. OR 0.09 ACRE
10 FEET-WIDE EASEMENT #2
1,025 SQ. FT. OR 0.02 ACRE
20' X 20' SITE
400 SQ. FT. OR 0.01 ACRE

PROJECT: APAC
PLAT SHOWING TWO 10 FEET-WIDE EASEMENTS AND A 20' X 20' SITE IN THE W. H. LITTLE SURVEY, ABSTRACT 945, LOCATED IN TARRANT COUNTY, TEXAS.