Exhibit A

Area of Encroachment

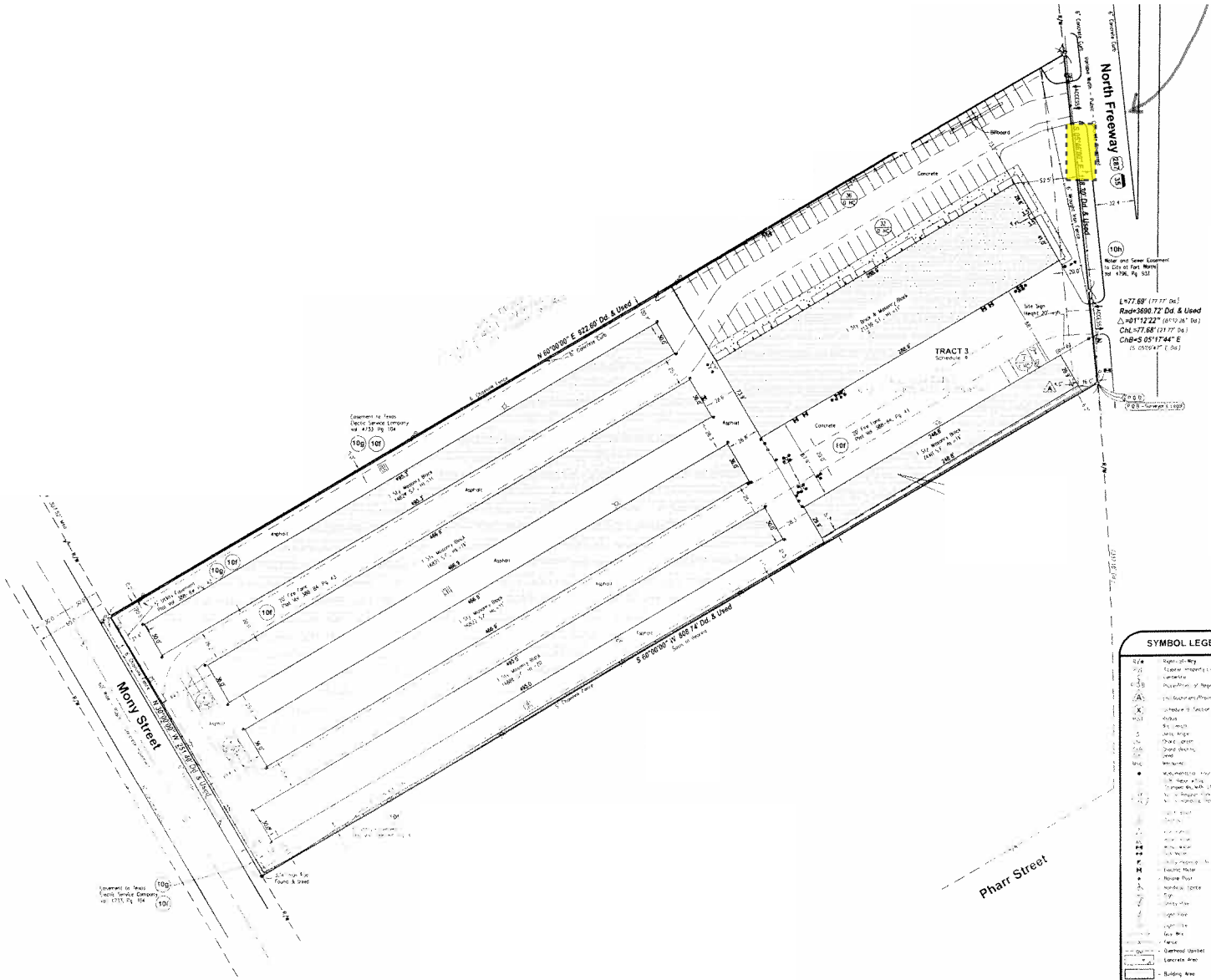

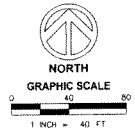

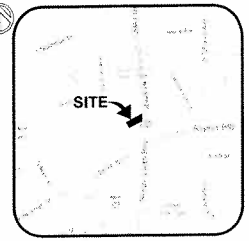

VICINITY MAP
NOT TO SCALE

SYMBOL LEGEND

R/W - Right-of-Way
P/L - Property Line
C/L - Centerline
B/L - Building Line
E - Easement
X - Schedule B Section II Item
Asphalt
Bar length
Deed Angle
Chord Length
Chord Bearing
Deed
Measured
Monumentation
Electric Meter
Noone Post
Handicap Space
Tree
Utility Pole
Light Pole
Guy Wire
Face Box
Fence
Overhead Utilities
Concrete Area
Building Area

ALTA/ACSM LAND TITLE SURVEY
PREPARED FOR:

STORAGE PORTFOLIO I - TEXAS, L.P.
STORAGE PORTFOLIO I LLC

730 3rd Avenue, 9th Floor
New York, NY 10017
Phone: (212) 490-9000

613 North Freeway
City of Fort Worth
County of Tarrant
State of Texas

Drawn By: GLH
Project Manager: AH
Date: 2/17/11
Scale: 1"=40'
Checked: JB
Sheet: 1 of 1
SURVEY NOTE

By	Date	Comment
AR	2/18/11	Client Comments, Zoning
AR	3/10/11	Purchaser Comments, Surveyor Legal Added
AR	3/22/11	Title Commitment
AJK	05/12/11	Survey Legal/Comments

National Commercial Division
MB Site No. 71942

MILLMAN SURVEYING, Inc.
6100 Oak Tree Blvd., Suite 200
Independence, Ohio 44131
Phone: (800) 520-1010
Fax: (330) 342-0634

Inc 5000

EXHIBIT A



Existing

Proposed